

+NOTICE!!

These documents have been scanned!

Do not place un-scanned documents beneath this notice!

Do not remove this notice from this file!

GPO Jacket No. 560-102
Print Order 61549
Rise Business Services, LLC
Job=AZ15 9/20/2019



Box Number= AZ15261



Claim Begin-End: AMC048521-AMC048863

1 Initial Receipt



AZ15261-9

AMC047300-AMC048521

**NO
DOCUMENTS
FOUND**

NO DOCUMENTS FOUND
NO DOCUMENTS FOUND

NOTICE!!

These documents have been scanned!

Do not place un-scanned documents beneath this notice!

Do not remove this notice from this file!

GPO Jacket No. 560-102
Print Order 61549
Rise Business Services, LLC
Job=AZ15 9/20/2019



Box Number= AZ15261



Claim Begin-End: AMC048521-AMC048863

2 Correspondence



AZ15261-9

AMC047300-AMC048521



United States Department of the Interior

BUREAU OF LAND MANAGEMENT
ARIZONA STATE OFFICE
3707 N. 7th Street
Phoenix, Arizona 85014
(602) 241-5550

IN REPLY REFER TO:

(943) TR States 1A
A MC 46919
48521 ✓
BUREAU OF LAND MANAGEMENT
ARIZONA STATE OFFICE

March 5, 1987

CERTIFIED MAIL--RETURN RECEIPT REQUESTED

Mining Claimant(s)
as Shown on the
Attached Sheet

Mining Claim(s)
as Shown on the
Attached Sheets 1 thru 3

DECISION
MINING CLAIMS DECLARED ABANDONED

The Federal Land Policy and Management Act (FLPMA) of 1976, 43 U.S.C. 1744, and the implementing regulations in 43 CFR 3833.2, require an annual filing for all mining claims recorded with the Bureau of Land Management. The Act provides that failure to file evidence of annual assessment work or a notice of intention to hold by December 30 each year shall be deemed conclusively to constitute an abandonment of the claim and it is void by operation of law. The constitutionality of Section 314 of FLPMA was upheld on April 1, 1985 by the United States Supreme Court in U.S. et al. v. Lock et al., No. 83-1394.

The Bureau of Land Management records do not show receipt of either an affidavit of annual assessment work performed or a notice of intention to hold for the claim(s) listed on the attached sheet(s) for the 1985-1986 assessment year.

If you did timely file an affidavit or notice of intention to hold with the Bureau of Land Management during 1986, notify this office. Please furnish a copy of the affidavit showing the Bureau of Land Management date and time stamp or other evidence of receipt by our office.

Your proof must show the required document was timely filed with the Bureau of Land Management during 1986, otherwise, it will not be accepted. The evidence must be received in this office no later than 30 days from receipt of this decision. If the proof is not furnished during this 30 day period, the claim(s) will be removed from our records as abandoned and void.

John T. Mezes
Chief, Branch of Lands &
Minerals Operations

ENTERED IN COMPUTER 5/20/87 SR
no appeal filed case closed

AMC 48674 thru 48863

LEAD OWNER

ASARCO
PO BOX 5747
TUCSON

AZ 85703

CO-OWNERS
NONE

ARIZONA

LEAD FILE NUMBER - 48521

BLM SERIAL NUMBER	CLAIM NAME	LAST ASSMT.	BLM SERIAL NUMBER	CLAIM NAME	LAST ASSMT.
48674	SBE 51	1985✓	48675	SBE 52	1985✓
48676	SBE 53	1985✓	48677	SBE 54	1985✓
48678	SBE 55	1985✓	48679	SBE 56	1985✓
48680	SBE 57	1985✓	48681	SBE 58	1985✓
48682	SBE 59	1985✓	48683	SBE 60	1985✓
48684	SBE 61	1985✓	48685	SBE 62	1985✓
48686	SBE 63	1985✓	48687	SBE 64	1985✓
48688	SBE 65	1985✓	48689	SBE 66	1985✓
48690	SBE 67	1985✓	48691	SBE 68	1985✓
48692	SBE 69	1985✓	48693	SBE 70	1985✓
48694	SBE 71	1985✓	48695	SBE 72	1985✓
48696	SBE 73	1985✓	48697	SBE 74	1985✓
48698	SBE 75	1985✓	48699	SBE 76	1985✓
48700	SBE 77	1985✓	48701	SBE 78	1985✓
48702	SBE 79	1985✓	48703	SBE 80	1985✓
48704	SBE 81	1985✓	48705	SBE 82	1985✓
48706	SBE 83	1985✓	48707	SBE 84	1985✓
48708	SBE 85	1985✓	48709	SBE 86	1985✓
48710	SBE 87	1985✓	48711	SBE 88	1985✓
48712	SBE 139	1985✓	48713	SBE 140	1985✓
48714	SBE 141	1985✓	48715	SBE 142	1985✓
48716	SBE 143	1985✓	48717	SBE 144	1985✓
48718	SBE 145	1985✓	48719	SBE 146	1985✓
48720	SBE 147	1985✓	48721	SBE 148	1985✓
48722	SBE 149	1985✓	48723	SBE 150	1985✓
48724	SBE 151	1985✓	48725	SBE 152	1985✓
48726	SBE 153	1985✓	48727	SBE 154	1985✓
48728	SBE 155	1985✓	48729	SBE 156	1985✓
48730	SBE 157	1985✓	48731	SBE 158	1985✓
48732	SBE 159	1985✓	48733	SBE 160	1985✓
48734	SBE 161	1985✓	48735	SBE 162	1985✓
48736	SBE 163	1985✓	48737	SBE 164	1985✓
48738	SBE 165	1985✓	48739	SBE 166	1985✓
48740	SBE 167	1985✓	48741	SBE 168	1985✓
48742	SBE 169	1985✓	48743	SBE 170	1985✓
48744	SBE 171	1985✓	48745	SBE 172	1985✓

48674 - 48745

ARIZONA

LEAD FILE NUMBER - 48521

BLM SERIAL NUMBER	CLAIM NAME	LAST ASSMT.	BLM SERIAL NUMBER	CLAIM NAME	LAST ASSMT.
48746	SBE 173	1985✓	48747	SBE 174	1985✓
48748	SBE 175	1985✓	48749	SBE 176	1985✓
48750	SBE 211	1985✓	48751	SBE 212	1985✓
48752	SBE 213	1985✓	48753	SBE 214	1985✓
48754	SBE 215	1985✓	48755	SBE 216	1985✓
48756	SBE 217	1985✓	48757	SBE 218	1985✓
48758	SBE 219	1985✓	48759	SBE 220	1985✓
48760	SBE 221	1985✓	48761	SBE 222	1985✓
48762	SBE 223	1985✓	48763	SBE 224	1985✓
48764	SBE 225	1985✓	48765	SBE 226	1985✓
48766	SBE 227	1985✓	48767	SBE 228	1985✓
48768	SBE 229	1985✓	48769	SBE 230	1985✓
48770	SBE 231	1985✓	48771	SBE 232	1985✓
48772	SBE 233	1985✓	48773	SBE 234	1985✓
48774	SBE 235	1985✓	48775	SBE 236	1985✓
48776	SBE 237	1985✓	48777	SBE 238	1985✓
48778	SBE 239	1985✓	48779	SBE 240	1985✓
48780	SBE 241	1985✓	48781	SBE 242	1985✓
48782	SBE 243	1985✓	48783	SBE 244	1985✓
48784	SBE 245	1985✓	48785	SBE 246	1985✓
48786	SBE 247	1985✓	48787	SBE 248	1985✓
48788	SBE 265	1985✓	48789	SBE 266	1985✓
48790	SBE 267	1985✓	48791	SBE 268	1985✓
48792	SBE 269	1985✓	48793	SBE 270	1985✓
48794	SBE 271	1985✓	48795	SBE 272	1985✓
48796	SBE 273	1985✓	48797	SBE 274	1985✓
48798	SBE 275	1985✓	48799	SBE 276	1985✓
48800	SBE 277	1985✓	48801	SBE 278	1985✓
48802	SBE 279	1985✓	48803	SBE 280	1985✓
48804	SBE 281	1985✓	48805	SBE 282	1985✓
48806	SBE 283	1985✓	48807	SBE 284	1985✓
48808	SBE 285	1985✓	48809	SBE 286	1985✓
48810	SBE 287	1985✓	48811	SBE 288	1985✓
48812	SBE 289	1985✓	48813	SBE 290	1985✓
48814	SBE 291	1985✓	48815	SBE 292	1985✓
48816	SBE 293	1985✓	48817	SBE 294	1985✓
48818	SBE 295	1985✓	48819	SBE 296	1985✓
48820	SBE 297	1985✓	48821	SBE 298	1985✓
48822	SBE 299	1985✓	48823	SBE 300	1985✓
48824	SBE 301	1985✓	48825	SBE 302	1985✓
48826	SBE 337	1985✓	48827	SBE 338	1985✓
48828	SBE 339	1985✓	48829	SBE 340	1985✓
48830	SBE 341	1985✓	48831	SBE 342	1985✓
48832	SBE 343	1985✓	48833	SBE 344	1985✓
48834	SBE 345	1985✓	48835	SBE 346	1985✓

48746 - 48835

ARIZONA

LEAD FILE NUMBER - 48521

BLM SERIAL NUMBER	CLAIM NAME	LAST ASSMT.	BLM SERIAL NUMBER	CLAIM NAME	LAST ASSMT.
48836	SBE 347	1985 ✓	48837	SBE 348	1985 ✓
48838	SBE 349	1985 ✓	48839	SBE 350	1985 ✓
48840	SBE 351	1985 ✓	48841	SBE 352	1985 ✓
48842	SBE 353	1985 ✓	48843	SBE 354	1985 ✓
48844	SBE 355	1985 ✓	48845	SBE 356	1985 ✓
48846	SBE 357	1985 ✓	48847	SBE 358	1985 ✓
48848	SBE 359	1985 ✓	48849	SBE 360	1985 ✓
48850	SBE 361	1985 ✓	48851	SBE 362	1985 ✓
48852	SBE 363	1985 ✓	48853	SBE 364	1985 ✓
48854	SBE 365	1985 ✓	48855	SBE 366	1985 ✓
48856	SBE 367	1985 ✓	48857	SBE 368	1985 ✓
48858	SBE 369	1985 ✓	48859	SBE 370	1985 ✓
48860	SBE 371	1985 ✓	48861	SBE 372	1985 ✓
48862	SBE 373	1985 ✓	48863	SBE 374	1985 ✓
46925	Dacite #7	1985			
46926	Dacite #8	1985			
46927	Dacite #9	1985			

48836 - 48863

48521

A MC 46919; 48521

PS Form 3911, July 1983 447-946

SENDER: Complete items 1, 2, 3 and 4.
Put your address in the "RETURN TO" space on the reverse side. Failure to do this will prevent this card from being returned to you. The return receipt fee will provide you the name of the person delivered to and the date of delivery. For additional fees the following services are available. Consult postmaster for fees and check box(es) for service(s) requested.

(943 TR) 3-5-87

- 1. Show to whom, date and address of delivery.
- 2. Restricted Delivery.

3. Article Addressed to:

ASARCO
P. O. Box 5747
Tucson, AZ. 85703

4. Type of Service:

- Registered
- Certified
- Express Mail
- Insured
- COD

Article Number

764528

Always obtain signature of addressee or agent and **DATE DELIVERED.**

5. Signature - Addressee

X

6. Signature - Agent

X

7. Date of Delivery

3-9-87

8. Addressee's Address (ONLY if requested and fee paid)

Same

DOMESTIC RETURN RECEIPT

A MC 48617 (943-PB)

PS Form 3811, Jan. 1979

SENDER: Complete items 1, 2, and 3.
Add your address in the "RETURN TO" space on reverse.

1. The following service is requested (check one.)

Show to whom and date delivered.....

Show to whom, date and address of delivery.....

RESTRICTED DELIVERY Addressee Only

Show to whom and date delivered.....

RESTRICTED DELIVERY.

Show to whom, date, and address of delivery.

(CONSULT POSTMASTER FOR FEES)

2. ARTICLE ADDRESSED TO:

ASARCO Inc.
P.O. Box 5747
Tucson, AZ 85703

3. ARTICLE DESCRIPTION:

REGISTERED NO. | CERTIFIED NO. | INSURED NO.

764354

(Always obtain signature of addressee or agent)

I have received the article described above.

SIGNATURE Addressee Authorized agent

4. DATE OF DELIVERY

7-14

POSTMARK

5. ADDRESS (Complete only if requested)

ASARCO
861
P.O.
TUCSON, ARIZONA

6. UNABLE TO DELIVER BECAUSE:

CLERK'S INITIALS

[Handwritten initials]

RETURN RECEIPT, REGISTERED, INSURED AND CERTIFIED MAIL

UNITED STATES POSTAL SERVICE

OFFICIAL BUSINESS

PENALTY FOR PRIVATE
USE TO AVOID PAYMENT
OF POSTAGE, \$300



SENDER INSTRUCTIONS

Print your name, address, and ZIP Code in the space below.

- Complete items 1, 2, and 3 on the reverse.
- Attach to front of article if space permits, otherwise affix to back of article.
- Endorse article "Return Receipt Requested" adjacent to number.

RECEIVED

B.L.M. AZ STATE OFFICE

RETURN

TO

JUL 14 1 57 PM '74

PHOENIX, ARIZONA



BUREAU OF LAND MANAGEMENT
2400 Valley Bank Center
Phoenix, Arizona 85073

(Name of Sender)

(Street or P.O. Box)

(City, State, and ZIP Code)



United States Department of the Interior

IN REPLY REFER TO
A MC 48617 (943-PB)

BUREAU OF LAND MANAGEMENT

ARIZONA STATE OFFICE
2400 VALLEY BANK CENTER
PHOENIX, ARIZONA 85073

July 8, 1982

CERTIFIED MAIL - RETURN RECEIPT REQUESTED

DECISION

ASARCO Incorporated
P.O. Box 5747
Tucson, Arizona 85703

Mining Claim

Mining Claim Declared Null and Void

Pursuant to requirements of the Federal Land Policy and Management Act of 1976, 43 U.S.C. 1744, and the implementing regulations in 43 CFR 3833.1-2, you filed for recording a notice of location for the mining claim listed below.

Name of claim: El Tiro 17
Serial no.: A MC 48617
Date located: May 25, 1971
Date filed: June 17, 1979

*AMC 48617 - no appeal filed
Closed 8/27/82
PB*


*20
20
20*

In addition to requiring recordation of your mining claim, the Act and the regulations require the owner of unpatented mining claims located on Federal lands on or before October 21, 1976, shall file in the proper Bureau of Land Management office on or before October 22, 1979, or on or before December 30 of each calendar year following the calendar year of recording, whichever date is sooner, evidence of annual assessment work performed during the preceding assessment year or a notice of intention to hold the mining claim.

An affidavit of labor performed or a notice of intention to hold the claim listed above was not received in this office by October 22, 1979. The failure to file one of these instruments within the time allowed is deemed conclusively to constitute abandonment of the claim and it is void, 43 CFR 3833.4. See Decision: Michael Jon McFarland, 51 IBLA 173 (1980).

Any void or abandoned claims may be relocated, subject to valid intervening rights of third parties or the United States, if the area concerned is public land which is open to mining location and if the mineral you are locating is subject to location under the mining laws of the United States. A new certificate of relocation may be filed within 90 days from the date of relocation, accompanied by a \$5 service fee per claim.

An appeal from this decision may be taken to the Board of Land Appeals, Office of Hearings and Appeals, in accordance with the attached regulations in Title 43 Code of Federal Regulations (CFR), Part 4, Subpart E. If an appeal is taken, the notice of appeal must be filed in the Arizona State Office of the Bureau of Land Management, 2400 Valley Bank Center, Phoenix, Arizona 85073, within 30 days from the receipt of this decision. Do not send the appeal directly to the Board. The appeal and case history file will be sent to the Board from this office. Additionally, within 15 days from filing, the regulations also require the appellant to serve a copy of the notice of appeal, statement of reasons, written arguments or briefs on the Field Solicitor, U.S. Department of the Interior, 2080 Valley Bank Center, Phoenix, Arizona 85073. To avoid summary dismissal of the appeal, there must be strict compliance with the regulations. Form 1842-1 is enclosed for additional information.



Mario L. Lopez
Chief, Branch of Lands
and Minerals Operations

Enclosures:

1. Regulations
2. Appeals Procedures
3. Form 1842-1

A MC 48521 thru
A MC 48863 (952)

August 2, 1979

ASARCO Incorporated
Silver Bell Unit
Silver Bell, Arizona 85270

Dear Sirs:

This letter is to identify the serial numbers we have assigned to your mining claim location notices filed in this office on July 17, 1979. BA

<u>Serial Number</u>	<u>Name of Claim</u>
A MC 48521 thru A MC 48529	May No. 1 - No. 9
A MC 48530	May 12
A MC 48531	May No. 15
A MC 48532 thru A MC 48558	May 16 - 42
A MC 48559 thru A MC 48564	May 46 - 51
A MC 48565 thru A MC 48567	May 59 - 61
A MC 48568 thru A MC 48574	May 63 - 69
A MC 48575 thru A MC 48601	May 73 - 99
A MC 48602 thru A MC 48608	El Tiro 1 - 7
A MC 48609 thru A MC 48649	El Tiro 9 - 49
A MC 48650 thru A MC 48655	NSB 1 - 6
A MC 48656	NSB 8
A MC 48657 thru A MC 48667	NSB 11 - 21
A MC 48668 thru A MC 48673	NSB 25 - 30
A MC 48674 thru A MC 48711	SBE 51 - 88
A MC 48712 thru A MC 48749	SBE 139 - 176
A MC 48750 thru A MC 48787	SBE 211 - 248
A MC 48788 thru A MC 48825	SBE 265 - 302
A MC 48826 thru A MC 48863	SBE 337 - 374

Please refer to the claim names and the respective serial numbers in any future correspondence.

Enclosed is a chart showing requirements for filing affidavits of assessment work or notice of intention to hold mining claims.

Sincerely yours,

/s/ Robert L. Peterson

Chief, Branch of Records
and Data Management

BAhearn:vjh

NOTICE!!

These documents have been scanned!

Do not place un-scanned documents beneath this notice!

Do not remove this notice from this file!

GPO Jacket No. 560-102
Print Order 61549
Rise Business Services, LLC
Job=AZ15 9/20/2019



Box Number= AZ15261



Claim Begin-End: AMC048521-AMC048863

3 Transfers



AZ15261-9

AMC047300-AMC048521

F. ANN RODRIGUEZ, CORDER
RECORDED BY: KLK
DEPUTY RECORDER
0681 ROOE



BOOKET: 10199
SE: 2533
NO. OF PAGES: 6
SEQUENCE: 95199967
12/28/95
QCDEED 16:17:00
ENVELOPE
AMOUNT PAID \$ 10.00

W
APKER APKER HAGGARD & KURTZ
PO BOX 10280

PHOENIX AZ 85064

PHOENIX, AZ 85004-70200

QUITCLAIM DEED

(Exempt per ARS 1614.A.6)

THIS QUITCLAIM DEED is made and entered into effective the 28th day of December, 1995, between ASARCO INCORPORATED, formerly named American Smelting and Refining Company, a New Jersey corporation ("Grantor"), and SILVER BELL MINING, L.L.C., a Delaware limited liability company ("Grantee").

WITNESSETH:

Grantor for and in consideration of the sum of TEN DOLLARS (\$10.00), and other good and valuable consideration, has remise, released, and forever quitclaimed, and by these presents does remise, release and forever quitclaim, unto Grantee and to its successors and assigns forever, all of Grantor's right, title, and interest which it has or may hereafter acquire in and to all those certain unpatented mining claims situated in Pima County, Arizona, all more particularly described in Exhibit "A" attached hereto and made a part hereof.

RECEIVED
B.L.H.
ARIZONA STATE OFFICE

TOGETHER WITH all lodes, ledges, veins and mineral bearing rock, both known and unknown, lying within the boundaries of the above noted claims, together with all dips, spurs, and angles, and all the ores, mineral-bearing quartz, rock and earth or other deposits therein or thereon, and all of the rights, privileges, and franchises thereto incident, and all and singular the tenements, hereditaments and appurtenances thereunto or in anywise

ENTERED IN COMPUTER

2/22/96 MHA

10199 2533

appertaining, and the rents, issues and profits thereof; and also all the estate, right, title, interest, property, possession, claim and demand whatsoever, as well in law as in equity, of said Grantor, of, in or to the claims and every part thereof, with the appurtenances, including all after acquired title.

TO HAVE AND TO HOLD all singular the said claims, together with the appurtenances and privileges thereto incident, upon the said Grantee, its successors and assigns forever.

IN WITNESS WHEREOF, the Grantor hereto has executed this Quitclaim Deed as of the day and year first above written.

ASARCO Incorporated

By: F. R. McAllister

Its: Executive Vice President

STATE OF ARIZONA)
) ss.
County of Pima)

On the 28th day of December, 1995, personally appeared before me F. R. McAllister, who, being by me duly sworn, did say, that he is the Executive Vice President of ASARCO Incorporated and that said instrument was signed in behalf of said corporation by authority of its by-laws (or by resolution of its board of directors), and said F. R. McAllister acknowledged to me that said corporation executed the same.

Mildred C Koepfen
Notary Public

My commission expires:
Nov. 28, 1996

RECEIVED
PLM
ARIZONA STATE OFFICE
FEB 14 9 26 AM '96

10199 2534

EXHIBIT "A"

UNPATENTED MINING CLAIMS

The following contiguous group of unpatented lode mining claims are situated in the Silver Bell Mining District, Pima County, Arizona. The Location Notices of which are of record in the office of the Recorder of Pima County, Arizona, and the Bureau of Land Management serial numbers are filed in Phoenix, Arizona. Assessment work performed and maintenance fees paid through year ending September 1, 1995.

<u>NAME OF CLAIM</u>	<u>RECORDING DATA</u>		<u>BLM SERIAL NUMBER</u>
	<u>BOOK OR DOCKET</u>	<u>PAGE</u>	<u>A MC</u>
May No. 1	355	211	48521
May No. 2	352	300	48522
May No. 3	352	301	48523
May No. 4	352	302	48524
May No. 5	352	303	48525
May 22	2235	479	48538
May 23	2235	480	48539
May 24	2235	481	48540
May 25	2235	482	48541
May 26	2844	622	48542
May 27	2844	623	48543
May 28	2844	624	48544
May 29	2844	625	48545
May 30	2844	626	48546
May 31	2844	627	48547
May 32	2844	628	48548
May 33	2844	629	48549
May 34	2844	630	48550
May 35	2844	631	48551
May 36	2844	632	48552
May 37	2844	633	48553
May 38	2844	634	48554
May 39	2844	635	48555
May 40	2844	636	48556
May 41	2844	637	48557
May 42	2844	638	48558
May 48	2740	137	48561
May 49	2740	138	48562
May 50	2740	139	48563
May 51	2740	140	48564
May 59	2930	572	-
Relocated	5917	638	48565
May 60	2981	798	-
Amended	3016	480	48566
May 61	2981	799	48567
May 91	4326	942	48593
May 92	4326	943	48594
May 93	4326	944	48595
May 94	4326	945	48596
May 95	4326	946	48597
May 96	4326	947	48598

RECEIVED
BLM
ARIZONA STATE OFFICE
FEB 14 9 26 AM '96

39

May 97	4326	948	48599
May 98	4326	949	48600
May 99	4326	950	48601
El Tiro 2	1756	176	-
El Tiro 2 Amended	9359	964-965	48603
El Tiro 3	1756	177	-
El Tiro 3 Amended	9359	966-967	48604
El Tiro 4	1756	178	48605
El Tiro 5	1756	179	48606
El Tiro 6	1756	180	48607
El Tiro 7	1756	181	48608
El Tiro 16	4002	571	
El Tiro 16 Amended	9359	968-969	48616
El Tiro 19	4228	2	48619
El Tiro 20	4228	3	48620
El Tiro 21	4228	4	48621
El Tiro 22	4228	5	48622
El Tiro 23	4228	6	48623
El Tiro 24	4228	7	48624
El Tiro 25	4228	8	48625
El Tiro 26	4228	9	48626
El Tiro 27	4228	10	48627
El Tiro 28	4228	11	48628
El Tiro 29	4228	12	48629
El Tiro 30	4228	13	48630
El Tiro 31	4228	14	48631
El Tiro 32	4228	15	48632
El Tiro 33	4228	16	48633
El Tiro 34	4228	17	48634
El Tiro 35	4228	18	48635
El Tiro 36	4228	19	48636
El Tiro 37	4228	20	48637
El Tiro 38	4228	21	48638
El Tiro 39	4228	22	48639
El Tiro 40	4228	23	48640
El Tiro 41	4228	24	48641
El Tiro 42	4228	25	48642
El Tiro 43	4228	26	
El Tiro 43 Amended	9359	970-971	48643
El Tiro 44	4228	27	
El Tiro 44 Amended	9359	972-973	48644
El Tiro 47	4228	30	
El Tiro 47 Amended	9359	974-975	48647
Ironwood No. 5	1461	214	-
Amended	1510	516	
Ironwood No. 5 Amended	9359	976-977	63340
Ironwood No. 6	1461	215	
Ironwood No. 6 Amended	9359	978-979	63341
Ironwood No. 7	1461	216	
Ironwood No. 7 Amended	9359	980-981	63342
Ironwood No. 8	1461	217	
Ironwood No. 8 Amended	9359	982-983	63343
Ironwood No. 9	1461	218	63344
Ironwood No. 10	1461	219	63345

FEB 14 9 26 AM '96

ARIZONA STATE OFFICE

RECEIVED

BLM

(43)

10199 2536

Ironwood No. 11	1461	220	63346
Ironwood No. 12	1461	221	63347
Ironwood No. 13	1461	222	63348
Ironwood No. 14	1461	223	63349
Ironwood No. 15	1461	224	-
Amended	1512	374	63350
Ironwood No. 16	1461	225	-
Amended	1510	519	63351
Ironwood No. 17	1461	226	63352
Ironwood No. 18	1461	227	63353
Ironwood No. 19	1461	228	63354
Ironwood No. 20	1461	229	63355
Ironwood No. 21	1461	230	-
Amended	1510	520	63356
Ironwood No. 22	1461	231	63357
Ironwood No. 23	1461	232	63358
Ironwood No. 24	1461	233	63359
Ironwood No. 25	1461	234	63360
Ironwood No. 26	1461	235	63361
Ironwood No. 27	1461	236	63362
Ironwood No. 28	1461	237	63363
Ironwood No. 29	1461	238	63364
Ironwood No. 30	1461	239	63365
Ironwood No. 31	1461	240	63366
Ironwood No. 32	1461	241	63367
Ironwood No. 33	1461	242	63368
Ironwood No. 34	1461	243	63369
Ironwood No. 35	1461	244	63370
Ironwood No. 36	1465	263	-
Amended	1510	517	63371
Ironwood No. 37	1465	264	63372
Ironwood No. 38	1465	265	-
Amended	1510	518	63373
Ironwood No. 39	1465	266	63374
Ironwood No. 40	1465	267	63375
Ironwood No. 41	1465	268	63376
Ironwood No. 42	1465	269	63377
Ironwood No. 43	1465	270	63378
Ironwood No. 44	1465	271	63379
Ironwood No. 45	1465	272	63380
Ironwood No. 46	1465	273	63381
Ironwood No. 47	1465	274	63382
Ironwood No. 48	1465	275	63383
Ironwood No. 49	1465	276	63384
Ironwood No. 50	1465	277	63385
Ironwood No. 51	1465	278	63386
Ironwood No. 52	1465	279	63387
Ironwood No. 53	1465	280	63388
Ironwood No. 54	1465	281	63389
Ironwood No. 55	1465	282	63390
Ironwood No. 56	1465	283	63391
Ironwood No. 57	1465	284	63392
Ironwood No. 58	1465	285	63393
Ironwood No. 59	1465	286	63394

FEB 14 9 26 AM '95

RECEIVED
B.L.M.
ARIZONA STATE OFFICE

closed 1983

(49)

Ironwood No. 60	1465	287	63395
Ironwood No. 61	1465	288	63396
Ironwood No. 62	1465	289	63397
Ironwood No. 63	1465	290	63398
B S & K #17	2550	163	
B S & K #17 Amended	9359	984-985	63403
B S & K #19	2550	165	
B S & K #19 Amended	9359	986-987	63405
B S & K #21	2550	167	
B S & K #21 Amended	9359	988-989	63407
B S & K #23	2550	169	
B S & K #23 Amended	9359	990-991	63409
B S & K #27	3856	130	
B S & K #27 Amended	9359	994-995	63414
B S & K #28	3891	497	
B S & K #28 Amended	9359	996-997	63415
B S & K #32	3891	502	63420
B S & K #33	3891	503	63421
B S & K #34	3891	504	63422
B S & K #35	3891	505	63423
B S & K #36	3891	506	63424
B S & K #37	3891	507	63425
B S & K #38	3891	508	63426
B S & K #39	3891	509	63427
B S & K #40	3891	510	63428
B S & K #41	3891	511	63429
B S & K #42	3891	512	
B S & K #42 Amended	9359	998-999	63430
B S & K #43	3891	513	
B S & K #43 Amended	9359	1000-1001	63431
B S & K #44	3891	514	63432
B S & K #44 Amended	9359	1002-1003	63432
B S & K #45	3891	515	63433
B S & K #45 Amended	9359	1004-1005	
B S & K #46	3891	516	
B S & K #46 Amended	9359	1006-1007	63434
Vulcan No. 39	3909	204	
Vulcan No. 39 Amended	9359	1008-1009	63461
Vulcan No. 55	3909	212	
Vulcan No. 55 Amended	9359	1010-1011	63477
Vulcan No. 56	3909	213	
Vulcan No. 56 Amended	9359	1012-1013	63478
Vulcan No. 57	3909	201	63479
Vulcan No. 60	3909	200	63480
Jackie 21	8914	1983-1985	309107
Jackie 22	8914	1986-1988	309108
Jackie 23	8914	1989-1991	
Jackie 23 Amended	9359	1014-1015	309109
Jackie 24	8914	1992-1994	
Jackie 24 Amended	9359	1016-1017	309110
Jackie 25	8914	1995-1997	309111
Jackie 26	8914	1998-2000	309112
Jackie 27A Relocated	9929	920-923	331534
B S & K 26A			333856

RECEIVED
 BLM
 ARIZONA STATE OFFICE
 FEB 14 9 26 AM '96

Ms. Denise Meridith
State Director, State Office
Bureau of Land Management
Department of the Interior
Siete Square Building
3707 North 7th Street
Phoenix, Arizona 85014

RECEIVED
BLM
ARIZONA STATE OFFICE
FEB 14 9 26 AM '96

Re: Notice of Transfer of *
Interest in Mining Claims

Dear Ms. Meridith:

Pursuant to 43 C.F.R. § 3833.3, this is to notify the Bureau of Land Management that an interest of the undersigned in the unpatented mining claims described below was transferred by (insert deed, lease or other transfer) to:

<u>Name</u>	<u>Address</u>
Silver Bell Mining, L.L.C.	c/o Kevin R. Morano ASARCO Incorporated 180 Maiden Lane New York, NY 10038

The unpatented mining claims subject to this transfer are described as follows:

<u>Claim Name</u>	Recorded in County, Arizona	BLM <u>Serial Number</u>
-------------------	--------------------------------	-----------------------------

See attached copy of Quit Claim Deed recorded December 28, 1995 in Docket 10199 commencing at page 2533, records of Pima County, Arizona.

SILVER BELL MINING, L.L.C.

By *FRD. Allie*
Its President

RECEIVED
BLM
ARIZONA STATE OFFICE
FEB 14 9 27 AM '96

UNITED STATES
DEPARTMENT OF THE INTERIOR
BUREAU OF LAND MANAGEMENT

RECEIPT AND ACCOUNTING ADVICE

NO. 2190237 04

TS/AZ

02/14/96

Subject: TRANSFER OF INTEREST

2 1 12

850.00

Applicant:

Silver Bell Mining, L.L.C.
c/o ASARCO (Kevin Morano)
180 Maiden Lane
New York, NY 10038

Remitter: check #009232
Apker, Apker, Haggard & Kurtz, P.C.
P.O. Box 10280
Phoenix, Az 85064-0280

Assignor:

LEASE MANAGEMENT DATA NEW UPDATE PAYMENT

ORIGINAL SERIAL NO.	ASG.	TYPE	ST.	CTY.	FUND SYMBOL	ACRES/UNITS	RATE
AMD48521 ET/AL							

AMOUNT	ANV. DATE	EXP. DATE	BILL CYC.	S/C	DISTRICT	NEXT BILL	MISC. DATA	U of M	ACTUAL UNITS

ASSIGNMENT SERIAL NO.	ASG.	TYPE	ST.	CTY.	FUND SYMBOL	ACRES/UNITS	RATE

AMOUNT	ANV. DATE	EXP. DATE	BILL CYC.	S/C	DISTRICT	NEXT BILL	MISC. DATA	U of M	ACTUAL UNITS

APPLY REMITTANCE

ACTION	FUND SYMBOL	CTY.	AMOUNT
FILING FEE			
RENTAL			
UNEARNED			
REFUND			
TOTAL			
AMOUNT DUE			

Remarks:

BY:

DATE:

Lease in Escrow?

KGS?

Of Interest?

Auto Escalates?

Operating Rights?

Auto Renew?

Operator

Bond Filed?

FOR MMS USE ONLY

BILLEE	FOREST REFUGE
NUMBER	
OCS SECTION	
CODE	

NOTICE!!

These documents have been scanned!

Do not place un-scanned documents beneath this notice!

Do not remove this notice from this file!

GPO Jacket No. 560-102
Print Order 61549
Rise Business Services, LLC
Job=AZ15 9/20/2019



Box Number= AZ15261



Claim Begin-End: AMC048521-AMC048863

4 Annual Filings



AZ15261-9

AMC047300-AMC048521



48521

63296

309087

331534

Robin E. Barnes
Corporate Land Manager

Direct Dial: (520) 798-7796
RBarnes@asarco.com

August 14, 2018

333856

Via Federal Express

353857

Arizona State Office
Bureau of Land Management, Ste. 800
One North Central Avenue
Phoenix, AZ 85004-4427
602-417-9200

RE: Notice of Intent to Hold and Payment of Annual Claim Maintenance Fee for 2018/ 2019

Dear Sir or Madam:

This will serve as notice that Silverbell Mining, L.L.C. and ASARCO LLC, Delaware limited liability companies, whose address for purposes of this filing is **5285 East Williams Circle, Ste. 2000, Tucson, AZ 85711** intend to hold the 398 mining claims and/or mill sites located in Pima County, Arizona, described in Exhibit A attached herewith, by payment of the annual claim maintenance fee of \$155.00 per claim or site. Therefore, enclosed are our checks in the amount of \$24,490 and \$37,200, respectively, to pay the appropriate claim maintenance fees for the assessment year beginning on September 1, 2019.

Please return a date-stamped copy of this letter and a receipt verifying payment has been received by your office to me at 5285 East Williams Circle, Ste. 2000, Tucson, AZ 85711.

Thank you for your assistance and please feel free to contact me with any questions or concerns.

Sincerely,

Robin Barnes

Robin E. Barnes, RL/CP
Corporate Land Manager

RECEIVED
BLM AZ STATE OFFICE
AUG 14 PM 1:01
PHOENIX, ARIZONA

reb
Enclosures

NO. OF CLAIMS 240
AMOUNT 37200
RECEIPT NO. 4235013
•INIT. PER

** BLM-ASO**

and 37200

NO. OF CLAIMS 240
AMOUNT 37200
RECEIPT NO. 4235013
•INIT. PER

** BLM-ASO**

ENTERED
AUG 15 2018
BY: *RAM*

(6)

EXHIBIT A

SILVER BELL MINING LLC LODE MINING CLAIMS LOCATED IN PIMA COUNTY, ARIZONA SILVER BELL MINE

No.	BLM Serial No. AMC	Claim Name	Book	Page	Township & Range	Section
1	48521 7	May #1	355	211	T12S; R98E	11 & 14
2	48522	May #2	352	300	T12S; R8E	11 & 14
3	48523	May #3	352	301	T12S; R8E	10,11,14, & 15
4	48524 J	May #4	352	302	T12S; R8E	10 & 15
5	48525 J	May #5	352	303	T12S; R8E	10 & 15
6	48538 7	May #22	2235	479	T12S; R8E	1 & 12
7	48539	May #23	2235	480	T12S; R8E	1 & 12
8	48540	May #24	2235	481	T12S; R8E	12
9	48541	May #25	2235	482	T12S; R8E	12
10	48542	May #26	2844	622	T12S; R8E	12
11	48543	May #27	2844	623	T12S; R8E	12
12	48544	May #28	2844	624	T12S; R8E	12
13	48545	May #29	2844	625	T12S; R8E	12
14	48546	May #30	2844	626	T12S; R8E	12
15	48547	May #31	2844	627	T12S; R8E	12
16	48548	May #32	2844	628	T12S; R8E	12 & 13
17	48549	May #33	2844	629	T12S; R8E	12
18	48550	May #34	2844	630	T12S; R8E	12
19	48551	May #35	2844	631	T12S; R8E	12
20	48552	May #36	2844	632	T12S; R8E	12
21	48553	May #37	2844	633	T12S; R8E	12 & 13
22	48554	May #38	2844	634	T12S; R8&9E	12 & 7
23	48555	May #39	2844	635	T12S; R8&9E	12, 7 & 8
24	48556	May #40	2844	636	T12S; R8&9E	12 & 18
25	48557 J	May #41	2844	637	T12S; R8&9E	12 & 18
26	48558 J	May #42	2844	638	T12S; R8&9E	12, 13 & 18
27	48561 7	May #48	5740	137	T12S; R8E	10
28	48562	May #49	2740	138	T12S; R8E	10
29	48563	May #50	2740	139	T12S; R8E	10
30	48564	May #51	2740	140	T12S; R8E	10
31	48565	May # 59	2740	572	T12S; R9E	7 & 18
		Amended	5917	638		
32	48566	May #60	2981	480/798	T12S; R9E	7 & 18
		Amended	5917	798		
33	48567 J	May #61	3016	799	T12S; R9E	7 & 18
34	48593 7	May #91	2981	942	T12S; R9E	12 & 13
35	48594	May #92	4326	943	T12S; R8E	12 & 13
36	48595	May #93	4326	944	T12S; R8E	12
37	48596 J	May #94	4326	945	T12S; R8E	12
38	48597 J	May #95	4326	946	T12S; R8E	12

RECEIVED
 STATE OFFICE
 PHOENIX, ARIZONA
 AUG 14 10 50 AM '18

EXHIBIT A

No.	BLM Serial No. AMC	Claim Name	Book	Page	Township & Range	Section
39	48598 ↗	May #96	4326	947	T12S; R8E	12
40	48599 ↗	May #97	4326	948	T12S; R8E	12
41	48600 ↘	May #98	4326	949	T12S; R8E	12
42	48601 ↘	May #99	4326	950	T12S; R8E	12
43	48603 ↗	El Tiro 2	1756	176	T11S & T12S; R8E	34 & 3
		Amended	9359	964		
44	48604	El Tiro 3	1756	177	T11S & T12S; R8E	34 & 3
		Amended	9359	966		
45	48605	El Tiro 4	1756	178	T12S; R8E	3
46	48606	El Tiro 5	1756	179	T12S; R8E	3
47	48607 ↘	El Tiro 6	1756	180	T12S; R8E	3
48	48608 ↘	El Tiro 7	1756	181	T12S; R8E	3
49	48616 ←	El Tiro 16	4002	571	T12S; R8E	5 & 8
50	48619 ↗	El Tiro 19	4228	2	T12S; R8E	11
51	48620	El Tiro 20	4228	3	T12S; R8E	11
52	48621	El Tiro 21	4228	4	T12S; R8E	3,10 & 11
53	48622	El Tiro 22	4228	5	T12S; R8E	3
54	48623	El Tiro 23	4228	6	T12S; R8E	3
55	48624	El Tiro 24	4228	7	T12S; R8E	3
56	48625	El Tiro 25	4228	8	T12S; R8E	3
57	48626	El Tiro 26	4228	9	T12S; R8E	3
58	48627	El Tiro 27	4228	10	T12S; R8E	3
59	48628	El Tiro 28	4228	11	T12S; R8E	3
60	48629	El Tiro 29	4228	12	T12S; R8E	3
61	48630	El Tiro 30	4228	13	T12S; R8E	3
62	48631	El Tiro 31	4228	14	T12S; R8E	3
63	48632	El Tiro 32	4228	15	T12S; R8E	3
64	48633	El Tiro 33	4228	16	T12S; R8E	3
65	48634	El Tiro 34	4228	17	T12S; R8E	3
66	48635	El Tiro 35	4228	18	T12S; R8E	3
67	48636	El Tiro 36	4228	19	T12S; R8E	3
68	48637	El Tiro 37	4228	20	T12S; R8E	3
69	48638	El Tiro 38	4228	21	T12S; R8E	3
70	48639	El Tiro 39	4228	22	T12S; R8E	3
71	48640	El Tiro 40	4228	23	T12S; R8E	3
72	48641	El Tiro 41	4228	24	T12S; R8E	3
73	48642	El Tiro 42	4228	25	T12S; R8E	3
74	48643	El Tiro 43	4228	26	T11 & T12S; R8E	34 & 3
		Amended	9359	970		
75	48644 ↘	El Tiro 44	4228	27	T11 & T12S; R8E	34 & 3
		Amended	9359	972		
76	48647 ←	El Tiro 47	4228	30	T11 & T12S; R8E	34 & 3
		Amended	9359	974		
77	63340 ←	Ironwood 5	1461	214/516		29 & 30

RECEIVED
 PLAZA STATE OFFICE
 2018 AUG 14 P 1:16

EXHIBIT A

No.	BLM Serial No. AMC	Claim Name	Book	Page	Township & Range	Section
		Amended	9359	976		
78	63341	Ironwood 6	1461	215	T11S; R8E	29 & 30
		Amended	9359	978		
79	63342	Ironwood 7	1461	216	T11S; R8E	29, 30 & 31
		Amended	9359	980		
80	66343	Ironwood 8	1461	217	T11S; R8E	29, 30, 31 & 32
		Amended	9359	982		
81	66344	Ironwood 9	1461	218	T11S; R8E	31
82	66345	Ironwood 10	1461	219	T11S; R8E	30 & 31
83	66346	Ironwood 11	1461	220	T11S; R8E	30 & 31
84	66347	Ironwood 12	1461	221	T11S; R8E	30
85	66348	Ironwood 13	1461	222	T11S; R8E	30
86	66349	Ironwood 14	1461	223	T11S; R8E	30
87	63350	Ironwood 15	1461	224	T11S; R8E	30 & 31
		Amended	1512	374		
88	63351	Ironwood 16	1461	225	T11S; R8E	31
		Amended	1510	519		
89	63352	Ironwood 17	1461	226	T11S; R8E	31
90	63353	Ironwood 18	1461	227	T11S; R8E	31
91	63354	Ironwood 19	1461	228	T11S; R8E	31
92	63355	Ironwood 20	1461	229	T11S; R8E	31
93	63356	Ironwood 21	1461	230	T11S; R8E	31
		Amended	1510	520		
94	63357	Ironwood 22	1461	231	T11S; R8E	31
95	63358	Ironwood 23	1461	232	T11S; R8E	30 & 31
96	63359	Ironwood 24	1461	233	T11S; R8E	31
97	63360	Ironwood 25	1461	234	T11S; R8E	31
98	63361	Ironwood 26	1461	235	T11S; R8E	31
99	63362	Ironwood 27	1461	236	T11S; R8E	31
100	63363	Ironwood 28	1461	237	T11S; R8E	31
101	63364	Ironwood 29	1461	238	T11S; R8E	31
102	63365	Ironwood 30	1461	239	T11S; R8E	31
103	63366	Ironwood 31	1461	240	T11S; R8E	31
104	63367	Ironwood 32	1461	241	T11S & T12S; R8E	6 & 31
105	63368	Ironwood 33	1461	242	T11S & T12S; R8E	6 & 31
106	63369	Ironwood 34	1461	243	T11S & T12S; R8E	6 & 31
107	63370	Ironwood 35	1461	244	T11S & T12S; R8E	6 & 31
108	63371	Ironwood 36	1465	263	T11S; R8E	31
		Amended	1510	517		
109	63372	Ironwood 37	1465	264	T11S; R8E	31
110	63373	Ironwood 38	1465	265	T11S & T12S; R8E	6 & 31
		Amended	1510	518		

RECEIVED
 STATE DEPT
 PHOENIX, ARIZONA
 JUN 14 11 16 AM '06

EXHIBIT A

No.	BLM Serial No. AMC	Claim Name	Book	Page	Township & Range	Section
111	63374 ↘	Ironwood 39	1465	266	T11S & T12S; R8E	6 & 31
112	63375	Ironwood 40	1465	267	T11S & T12S; R8E	6 & 31
113	63376	Ironwood 41	1465	268	T11S & T12S; R8E	6 & 31
114	63377 ↘	Ironwood 42	1465	269	T11S & T12S; R8E	6 & 31
115	63378 ↘	Ironwood 43	1465	270	T11S & T12S; R8E	6 & 31
116	63380 ↘	Ironwood 45	1465	272	T11S; R8E	31
117	63381 ↘	Ironwood 46	1465	273	T11S; R8E	31
118	63382	Ironwood 47	1465	274	T11S; R8E	31
119	63383	Ironwood 48	1465	275	T11S; R8E	31
120	63384	Ironwood 49	1465	276	T11S; R8E	31
121	63385	Ironwood 50	1465	277	T11S; R8E	31
122	63386	Ironwood 51	1465	278	T11S; R8E	31
123	63387	Ironwood 52	1465	279	T11S; R8E	31
124	63388	Ironwood 53	1465	280	T11S & T12S; R8E	6 & 31
125	63389	Ironwood 54	1465	281	T11S; R8E	31
126	63390	Ironwood 55	1465	282	T11S; R8E	31
127	63391	Ironwood 56	1465	283	T11S; R8E	31
128	63392	Ironwood 57	1465	284	T11S; R8E	31
129	63393	Ironwood 58	1465	285	T11S; R8E	31
130	63394	Ironwood 59	1465	286	T11S; R8E	31
131	63395	Ironwood 60	1465	287	T11S; R8E	31
132	63396	Ironwood 61	1465	288	T11S; R8E	31
133	63397 ↘	Ironwood 62	1465	289	T11S; R8E	31
134	63398 ↘	Ironwood 63	1465	290	T11S; R8E	31
135	63403 ↙	BS & K 17	2550	163	T11S; R8E	27 & 28
136	63405 ↙	BS & K 19	2550	165	T11S; R8E	27 & 28
137	63407 ↙	BS & K 21	2550	165	T11S; R8E	27 & 28
138	63409 ↙	BS & K 23	2550	169	T11S; R8E	27 & 28
139	63414 ↘	BS & K 27	3656	130	T11S; R8E	27 & 34
140	63415 ↘	BS & K 28	3891	49	T11S; R8E	27 & 34
141	63420 ↘	BS & K 32	3891	502	T11S; R8E	27
142	63421	BS & K 33	3891	503	T11S; R8E	27
143	63422	BS & K 34	3891	504	T11S; R8E	27
144	63423	BS & K 35	3891	505	T11S; R8E	27
145	63424	BS & K 36	3891	506	T11S; R8E	27
146	63425	BS & K 37	3891	507	T11S; R8E	27
147	63426	BS & K 38	3891	508	T11S; R8E	27
148	63427	BS & K 39	3891	509	T11S; R8E	27
149	63428	BS & K 40	3891	510	T11S; R8E	27
150	63429	BS & K 41	3891	511	T11S; R8E	27
151	63430	BS & K 42	3891	512	T11S; R8E	27 & 34
152	63431	BS & K 43	3891	513	T11S; R8E	27 & 34
153	63432 ↘	BS & K 44	3891	514	T11S; R8E	27 & 34
154	63433 ↘	BS & K 45	3891	515	T11S; R8E	27 & 34

EXHIBIT A

No.	BLM Serial No. AMC	Claim Name	Book	Page	Township & Range	Section
155	63434 ←	BS & K 46	3891	516	T11S; R8E	27 & 34
156	63461 ←	Vulcan 39	3909	204	T11S; R8E	29 & 30
157	63477 ↘	Vulcan 55	3909	212	T11S; R8E	29 & 30
158	63478 ↘	Vulcan 56	3909	213	T11S; R8E	29 & 30
159	63479 ↘	Vulcan 57	3909	201	T11S; R8E	29 & 30
160	63480 ↘	Vulcan 60	3909	200	T11S; R8E	30
161	309107 ↘	Jackie 21	8914	1983-1985	T12S; R8E	8
162	309108	Jackie 22	8914	1986-1988	T12S; R8E	8
163	309109	Jackie 23	8914	1989-1991	T12S; R8E	8
164	309110	Jackie 24	8914	1992-1994	T12S; R8E	8
165	309111 ↘	Jackie 25	8914	1995-1997	T12S; R8E	8
166	309112 ↘	Jackie 26	8914	1998-2000	T12S; R8E	8
167	331534 ←	Jackie 27A	9929	920-923	T12S; R8E	8
168	333856 ↘	BS & K 26A	10024	268	T11S; R8E	27, 28, 33 & 34
169	353857 ↘	KA 1	11343	1256	T11S; R8E	20
170	353858 ↘	KA 2	11343	1258	T11S; R8E	19 & 20
171	353859	KA 3	11343	1260	T11S; R8E	20
172	353860	KA 4	11343	1262	T11S; R8E	19 & 20
173	353861	KA 5	11343	1264	T11S; R8E	20
174	353862	KA 6	11343	1266	T11S; R8E	19 & 20
175	353863	KA 7	11343	1268	T11S; R8E	20
176	353864	KA 8	11343	1270	T11S; R8E	19 & 20
177	353865	KA 9	11343	1272	T11S; R8E	20
178	353866	KA 10	11343	1274	T11S; R8E	19 & 20
179	353867	KA 11	11343	1276	T11S; R8E	20
180	353868	KA 12	11343	1278	T11S; R8E	19 & 20
181	353869	KA 13	11343	1280	T11S; R8E	20
182	353870	KA 14	11343	1282	T11S; R8E	19 & 20
183	353871	KA 15	11343	1284	T11S; R8E	20
184	353872	KA 16	11343	1286	T11S; R8E	19 & 20
185	353873	KA 17	11343	1288	T11S; R8E	20
186	353874	KA 18	11343	1290	T11S; R8E	19 & 20
187	353875	KA 45	11343	1292	T11S; R8E	20
188	353876	KA 46	11343	1294	T11S; R8E	20
189	353877	KA 47	11343	1296	T11S; R8E	20
190	353878	KA 48	11343	1298	T11S; R8E	20
191	353879	Ka 49	11343	1300	T11S; R8E	20
192	353880	KA 50	11343	1302	T11S; R8E	20
193	353881	KA 51	11343	1304	T11S; R8E	20
194	353882	KA 52	11343	1306	T11S; R8E	20
195	353883	KA 53	11343	1308	T11S; R8E	20
196	353884	KA 54	11343	1310	T11S; R8E	20
197	353885 ↘	KA 55	11343	1312	T11S; R8E	20
198	353886 ↘	KA 56	11343	1314	T11S; R8E	20

PHOENIX, ARIZONA
 RECEIVED
 19 AUG 1999

EXHIBIT A

No.	BLM Serial No. AMC	Claim Name	Book	Page	Township & Range	Section
199	353887	KA 57	11343	1316	T11S; R8E	20
200	353888	KA 58	11343	1318	T11S; R8E	20
101	353889	KA 59	11343	1320	T11S; R8E	20
202	353890	KA 60	11343	1322	T11S; R8E	20
203	353891	KA 61	11343	1324	T11S; R8E	20
204	353892	KA 62	11343	1326	T11S; R8E	20
205	353893	KA 81	11343	1328	T11S; R8E	21
206	353894	KA 82	11343	1330	T11S; R8E	20 & 21
207	353895	KA 83	11343	1332	T11S; R8E	21
208	353896	KA 84	11343	1334	T11S; R8E	20 & 21
209	353897	KA 85	11343	1336	T11S; R8E	21
210	353898	KA 86	11343	1338	T11S; R8E	20 & 21
211	353899	KA 87	11343	1340	T11S; R8E	21
212	353900	KA 88	11343	1342	T11S; R8E	20 & 21
213	353901	KA 89	11343	1344	T11S; R8E	21
214	353902	KA 90	11343	1346	T11S; R8E	20 & 21
215	353903	KA 91	11343	1348	T11S; R8E	21
216	353904	KA 92	11343	1350	T11S; R8E	20 & 21
217	353905	KA 93	11343	1352	T11S; R8E	21
218	353906	KA 94	11343	1354	T11S; R8E	20 & 21
219	353907	KA 95	11343	1356	T11S; R8E	21
220	353908	KA 96	11343	1358	T11S; R8E	20 & 21
221	353909	KA 97	11343	1360	T11S; R8E	21
222	353910	KA 98	11343	1362	T11S; R8E	20 & 21
223	353911	KA 147	11343	1364	T11S; R8E	19
224	353912	KA 148	11343	1366	T11S; R8E	19
225	353913	KA 149	11343	1368	T11S; R8E	19
226	353914	KA 150	11343	1370	T11S; R8E	19
227	353915	KA 151	11343	1372	T11S; R8E	19
228	353916	KA 152	11343	1374	T11S; R8E	19
229	353917	KA 153	11343	1376	T11S; R8E	19
230	353918	KA 154	11343	1378	T11S; R8E	19
231	353919	KA 155	11343	1380	T11S; R8E	19
232	353920	KA 156	11343	1382	T11S; R8E	19
233	353921	KA 157	11343	1384	T11S; R8E	19
234	353922	KA 158	11343	1386	T11S; R8E	19
235	353923	KA 159	11343	1388	T11S; R8E	19
236	353924	KA 160	11343	1390	T11S; R8E	19
237	353925	KA 161	11343	1392	T11S; R8E	19
238	353926	KA 162	11343	1394	T11S; R8E	19
239	353927	KA 163	11343	1396	T11S; R8E	19
240	353928	KA 164	11343	1398	T11S; R8E	19

RECEIVED
 BUREAU OF LAND MANAGEMENT
 PHOENIX, ARIZONA
 AUG 14 P 1:16

United States Department of the Interior
Bureau of Land Management
 DIV OF LANDS, MINRLS & ENERGY
 ONE N CENTRAL AVE
 PHOENIX, AZ 85004 -4427
 Phone: 602-417-9200

Receipt

No: 4235013

Transaction #: 4350365	
Date of Transaction: 08/14/2018	
CUSTOMER:	
ASARCO LLC 5285 E WILLIAMS CIR ATTN: ROBIN BARNES TUCSON, AZ 85711-4426 US	

LINE #	QTY	DESCRIPTION	REMARKS	UNIT PRICE	TOTAL
1	1.00	LOCATABLE MINERALS / MINING CLAIMS-NOT NEW-UNADJUD, ONE AUTH NO. ONLY / MINING CLAIM MONEY RECEIVED CASES: AMC48521/\$37200.00	2019 MAINT/240	- n/a -	37200.00
TOTAL:					\$37,200.00

PAYMENT INFORMATION			
1	AMOUNT:	37200.00	POSTMARKED: N/A
	TYPE:	CHECK	RECEIVED: 08/14/2018
	CHECK NO:	2000009539	
	NAME:	ASARCO LLC 5285 E WILLIAMS CIR ATTN: ROBIN BARNES TUCSON AZ 85711-4426 US	

REMARKS

This receipt was generated by the automated BLM Collections and Billing System and is a paper representation of a portion of the official electronic record contained therein.



48521

63296

309087

331534

Direct Dial: (520) 798-7796
RBarnes@asarco.com

Robin E. Barnes
Corporate Land Manager

~~335857~~
353857

333856

August 15, 2017

380242

Via Federal Express

382138

2017 AUG 18 P 2:00

Arizona State Office
Bureau of Land Management, Ste. 800
One North Central Avenue
Phoenix, AZ 85004-4427
602-417-9200

RE: Notice of Intent to Hold and Payment of Annual Claim Maintenance Fee for 2017/ 2018

Dear Sir or Madam:

This will serve as notice that Silverbell Mining, L.L.C. and ASARCO LLC, Delaware limited liability companies, whose address for purposes of this filing is **5285 East Williams Circle, Ste. 2000, Tucson, AZ 85711** intend to hold the 398 mining claims and/or mill sites located in Pima County, Arizona, described in Exhibit A attached herewith, by payment of the annual claim maintenance fee of \$155.00 per claim or site. Therefore, enclosed are our checks in the amount of \$24,490 and \$37,200, respectively, to pay the appropriate claim maintenance fees for the assessment year beginning on September 1, 2017.

Please return a date-stamped copy of this letter and a receipt verifying payment has been received by your office to me at 5285 East Williams Circle, Ste. 2000, Tucson, AZ 85711.

Thank you for your assistance and please feel free to contact me with any questions or concerns.

Sincerely,

Robin E. Barnes, RL/CP
Corporate Land Manager

reb
Enclosures

3946302

ENTERED
AUG 24 2017
BY: *AM*

EXHIBIT A

SILVER BELL MINING LLC LODE MINING CLAIMS LOCATED IN PIMA COUNTY, ARIZONA SILVER BELL MINE

No.	BLM Serial No. AMC	Claim Name	Book	Page	Township & Range	Section
1	48521 7	May #1	355	211	T12S; R98E	11 & 14
2	48522	May #2	352	300	T12S; R8E	11 & 14
3	48523	May #3	352	301	T12S; R8E	10,11,14, & 15
4	48524	May #4	352	302	T12S; R8E	10 & 15
5	48525 J	May #5	352	303	T12S; R8E	10 & 15
6	48538 7	May #22	2235	479	T12S; R8E	1 & 12
7	48539	May #23	2235	480	T12S; R8E	1 & 12
8	48540	May #24	2235	481	T12S; R8E	12
9	48541	May #25	2235	482	T12S; R8E	12
10	48542	May #26	2844	622	T12S; R8E	12
11	48543	May #27	2844	623	T12S; R8E	12
12	48544	May #28	2844	624	T12S; R8E	12
13	48545	May #29	2844	625	T12S; R8E	12
14	48546	May #30	2844	626	T12S; R8E	12
15	48547	May #31	2844	627	T12S; R8E	12
16	48548	May #32	2844	628	T12S; R8E	12 & 13
17	48549	May #33	2844	629	T12S; R8E	12
18	48550	May #34	2844	630	T12S; R8E	12
19	48551	May #35	2844	631	T12S; R8E	12
20	48552	May #36	2844	632	T12S; R8E	12
21	48553	May #37	2844	633	T12S; R8E	12 & 13
22	48554	May #38	2844	634	T12S; R8&9E	12 & 7
23	48555	May #39	2844	635	T12S; R8&9E	12, 7 & 8
24	48556	May #40	2844	636	T12S; R8&9E	12 & 18
25	48557	May #41	2844	637	T12S; R8&9E	12 & 18
26	48558 J	May #42	2844	638	T12S; R8&9E	12, 13 & 18
27	48561 7	May #48	5740	137	T12S; R8E	10
28	48562	May #49	2740	138	T12S; R8E	10
29	48563	May #50	2740	139	T12S; R8E	10
30	48564	May #51	2740	140	T12S; R8E	10
31	48565	May # 59	2740	572	T12S; R9E	7 & 18
		Amended	5917	638		7
32	48566	May #60	2981	480/798	T12S; R9E	7 & 18
		Amended	5917	798		7
33	48567 J	May #61	3016	799	T12S; R9E	7 & 18
34	48593 7	May #91	2981	942	T12S; R9E	12 & 13
35	48594	May #92	4326	943	T12S; R8E	12 & 13
36	48595	May #93	4326	944	T12S; R8E	12
37	48596	May #94	4326	945	T12S; R8E	12
38	48597 J	May #95	4326	946	T12S; R8E	12

EXHIBIT A

No.	BLM Serial No. AMC	Claim Name	Book	Page	Township & Range	Section
39	48598 7	May #96	4326	947	T12S; R8E	12
40	48599	May #97	4326	948	T12S; R8E	12
41	48600	May #98	4326	949	T12S; R8E	12
42	48601 J	May #99	4326	950	T12S; R8E	12
43	48603 7	El Tiro 2	1756	176	T11S & T12S; R8E	34 & 3
		Amended	9359	964		
44	48604	El Tiro 3	1756	177	T11S & T12S; R8E	34 & 3
		Amended	9359	966		
45	48605	El Tiro 4	1756	178	T12S; R8E	3
46	48606	El Tiro 5	1756	179	T12S; R8E	3
47	48607	El Tiro 6	1756	180	T12S; R8E	3
48	48608 J	El Tiro 7	1756	181	T12S; R8E	3
49	48616 -	El Tiro 16	4002	571	T12S; R8E	5 & 8
50	48619 7	El Tiro 19	4228	2	T12S; R8E	11
51	48620	El Tiro 20	4228	3	T12S; R8E	11
52	48621	El Tiro 21	4228	4	T12S; R8E	3,10 & 11
53	48622	El Tiro 22	4228	5	T12S; R8E	3
54	48623	El Tiro 23	4228	6	T12S; R8E	3
55	48624	El Tiro 24	4228	7	T12S; R8E	3
56	48625	El Tiro 25	4228	8	T12S; R8E	3
57	48626	El Tiro 26	4228	9	T12S; R8E	3
58	48627	El Tiro 27	4228	10	T12S; R8E	3
59	48628	El Tiro 28	4228	11	T12S; R8E	3
60	48629	El Tiro 29	4228	12	T12S; R8E	3
61	48630	El Tiro 30	4228	13	T12S; R8E	3
62	48631	El Tiro 31	4228	14	T12S; R8E	3
63	48632	El Tiro 32	4228	15	T12S; R8E	3
64	48633	El Tiro 33	4228	16	T12S; R8E	3
65	48634	El Tiro 34	4228	17	T12S; R8E	3
66	48635	El Tiro 35	4228	18	T12S; R8E	3
67	48636	El Tiro 36	4228	19	T12S; R8E	3
68	48637	El Tiro 37	4228	20	T12S; R8E	3
69	48638	El Tiro 38	4228	21	T12S; R8E	3
70	48639	El Tiro 39	4228	22	T12S; R8E	3
71	48640	El Tiro 40	4228	23	T12S; R8E	3
72	48641	El Tiro 41	4228	24	T12S; R8E	3
73	48642	El Tiro 42	4228	25	T12S; R8E	3
74	48643	El Tiro 43	4228	26	T11 & T12S; R8E	34 & 3
		Amended	9359	970		
75	48644 J	El Tiro 44	4228	27	T11 & T12S; R8E	34 & 3
		Amended	9359	972		
76	48647 -	El Tiro 47	4228	30	T11 & T12S; R8E	34 & 3
		Amended	9359	974		
77	63340 -	Ironwood 5	1461	214/516		29 & 30

EXHIBIT A

No.	BLM Serial No. AMC	Claim Name	Book	Page	Township & Range	Section
		Amended	9359	976		
78	63341 ↗	Ironwood 6	1461	215	T11S; R8E	29 & 30
		Amended	9359	978		
79	63342	Ironwood 7	1461	216	T11S; R8E	29, 30 & 31
		Amended	9359	980		
80	66343	Ironwood 8	1461	217	T11S; R8E	29, 30, 31 & 32
		Amended	9359	982		
81	66344	Ironwood 9	1461	218	T11S; R8E	31
82	66345	Ironwood 10	1461	219	T11S; R8E	30 & 31
83	66346	Ironwood 11	1461	220	T11S; R8E	30 & 31
84	66347	Ironwood 12	1461	221	T11S; R8E	30
85	66348	Ironwood 13	1461	222	T11S; R8E	30
86	66349	Ironwood 14	1461	223	T11S; R8E	30
87	63350	Ironwood 15	1461	224	T11S; R8E	30 & 31
		Amended	1512	374		
88	63351	Ironwood 16	1461	225	T11S; R8E	31
		Amended	1510	519		
89	63352	Ironwood 17	1461	226	T11S; R8E	31
90	63353	Ironwood 18	1461	227	T11S; R8E	31
91	63354	Ironwood 19	1461	228	T11S; R8E	31
92	63355	Ironwood 20	1461	229	T11S; R8E	31
93	63356	Ironwood 21	1461	230	T11S; R8E	31
		Amended	1510	520		
94	63357	Ironwood 22	1461	231	T11S; R8E	31
95	63358	Ironwood 23	1461	232	T11S; R8E	30 & 31
96	63359	Ironwood 24	1461	233	T11S; R8E	31
97	63360	Ironwood 25	1461	234	T11S; R8E	31
98	63361	Ironwood 26	1461	235	T11S; R8E	31
99	63362	Ironwood 27	1461	236	T11S; R8E	31
100	63363	Ironwood 28	1461	237	T11S; R8E	31
101	63364	Ironwood 29	1461	238	T11S; R8E	31
102	63365	Ironwood 30	1461	239	T11S; R8E	31
103	63366	Ironwood 31	1461	240	T11S; R8E	31
104	63367	Ironwood 32	1461	241	T11S & T12S; R8E	6 & 31
105	63368	Ironwood 33	1461	242	T11S & T12S; R8E	6 & 31
106	63369	Ironwood 34	1461	243	T11S & T12S; R8E	6 & 31
107	63370	Ironwood 35	1461	244	T11S & T12S; R8E	6 & 31
108	63371	Ironwood 36	1465	263	T11S; R8E	31
		Amended	1510	517		
109	63372 ↘	Ironwood 37	1465	264	T11S; R8E	31
110	63373 ↘	Ironwood 38	1465	265	T11S & T12S; R8E	6 & 31
		Amended	1510	518		

201

EXHIBIT A

No.	BLM Serial No. AMC	Claim Name	Book	Page	Township & Range	Section
111	63374	Ironwood 39	1465	266	T11S & T12S; R8E	6 & 31
112	63375	Ironwood 40	1465	267	T11S & T12S; R8E	6 & 31
113	63376	Ironwood 41	1465	268	T11S & T12S; R8E	6 & 31
114	63377	Ironwood 42	1465	269	T11S & T12S; R8E	6 & 31
115	63378	Ironwood 43	1465	270	T11S & T12S; R8E	6 & 31
116	63380	Ironwood 45	1465	272	T11S; R8E	31
117	63381	Ironwood 46	1465	273	T11S; R8E	31
118	63382	Ironwood 47	1465	274	T11S; R8E	31
119	63383	Ironwood 48	1465	275	T11S; R8E	31
120	63384	Ironwood 49	1465	276	T11S; R8E	31
121	63385	Ironwood 50	1465	277	T11S; R8E	31
122	63386	Ironwood 51	1465	278	T11S; R8E	31
123	63387	Ironwood 52	1465	279	T11S; R8E	31
124	63388	Ironwood 53	1465	280	T11S & T12S; R8E	6 & 31
125	63389	Ironwood 54	1465	281	T11S; R8E	31
126	63390	Ironwood 55	1465	282	T11S; R8E	31
127	63391	Ironwood 56	1465	283	T11S; R8E	31
128	63392	Ironwood 57	1465	284	T11S; R8E	31
129	63393	Ironwood 58	1465	285	T11S; R8E	31
130	63394	Ironwood 59	1465	286	T11S; R8E	31
131	63395	Ironwood 60	1465	287	T11S; R8E	31
132	63396	Ironwood 61	1465	288	T11S; R8E	31
133	63397	Ironwood 62	1465	289	T11S; R8E	31
134	63398	Ironwood 63	1465	290	T11S; R8E	31
135	63403	BS & K 17	2550	163	T11S; R8E	27 & 28
136	63405	BS & K 19	2550	165	T11S; R8E	27 & 28
137	63407	BS & K 21	2550	165	T11S; R8E	27 & 28
138	63409	BS & K 23	2550	169	T11S; R8E	27 & 28
139	63414	BS & K 27	3656	130	T11S; R8E	27 & 34
140	63415	BS & K 28	3891	49	T11S; R8E	27 & 34
141	63420	BS & K 32	3891	502	T11S; R8E	27
142	63421	BS & K 33	3891	503	T11S; R8E	27
143	63422	BS & K 34	3891	504	T11S; R8E	27
144	63423	BS & K 35	3891	505	T11S; R8E	27
145	63424	BS & K 36	3891	506	T11S; R8E	27
146	63425	BS & K 37	3891	507	T11S; R8E	27
147	63426	BS & K 38	3891	508	T11S; R8E	27
148	63427	BS & K 39	3891	509	T11S; R8E	27
149	63428	BS & K 40	3891	510	T11S; R8E	27
150	63429	BS & K 41	3891	511	T11S; R8E	27
151	63430	BS & K 42	3891	512	T11S; R8E	27 & 34
152	63431	BS & K 43	3891	513	T11S; R8E	27 & 34
153	63432	BS & K 44	3891	514	T11S; R8E	27 & 34
154	63433	BS & K 45	3891	515	T11S; R8E	27 & 34

EXHIBIT A

No.	BLM Serial No. AMC	Claim Name	Book	Page	Township & Range	Section
155	63434 -	BS & K 46	3891	516	T11S; R8E	27 & 34
156	63461 -	Vulcan 39	3909	204	T11S; R8E	29 & 30
157	63477 7	Vulcan 55	3909	212	T11S; R8E	29 & 30
158	63478	Vulcan 56	3909	213	T11S; R8E	29 & 30
159	63479	Vulcan 57	3909	201	T11S; R8E	29 & 30
160	63480 J	Vulcan 60	3909	200	T11S; R8E	30
161	309107 7	Jackie 21	8914	1983-1985	T12S; R8E	8
162	309108	Jackie 22	8914	1986-1988	T12S; R8E	8
163	309109	Jackie 23	8914	1989-1991	T12S; R8E	8
164	309110	Jackie 24	8914	1992-1994	T12S; R8E	8
165	309111	Jackie 25	8914	1995-1997	T12S; R8E	8
166	309112 J	Jackie 26	8914	1998-2000	T12S; R8E	8
167	331534 -	Jackie 27A	9929	920-923	T12S; R8E	8
168	333856 7	BS & K 26A	10024	268	T11S; R8E	27, 28, 33 & 34
169	353857 7	KA 1	11343	1256	T11S; R8E	20
170	353858	KA 2	11343	1258	T11S; R8E	19 & 20
171	353859	KA 3	11343	1260	T11S; R8E	20
172	353860	KA 4	11343	1262	T11S; R8E	19 & 20
173	353861	KA 5	11343	1264	T11S; R8E	20
174	353862	KA 6	11343	1266	T11S; R8E	19 & 20
175	353863	KA 7	11343	1268	T11S; R8E	20
176	353864	KA 8	11343	1270	T11S; R8E	19 & 20
177	353865	KA 9	11343	1272	T11S; R8E	20
178	353866	KA 10	11343	1274	T11S; R8E	19 & 20
179	353867	KA 11	11343	1276	T11S; R8E	20
180	353868	KA 12	11343	1278	T11S; R8E	19 & 20
181	353869	KA 13	11343	1280	T11S; R8E	20
182	353870	KA 14	11343	1282	T11S; R8E	19 & 20
183	353871	KA 15	11343	1284	T11S; R8E	20
184	353872	KA 16	11343	1286	T11S; R8E	19 & 20
185	353873	KA 17	11343	1288	T11S; R8E	20
186	353874	KA 18	11343	1290	T11S; R8E	19 & 20
187	353875	KA 45	11343	1292	T11S; R8E	20
188	353876	KA 46	11343	1294	T11S; R8E	20
189	353877	KA 47	11343	1296	T11S; R8E	20
190	353878	KA 48	11343	1298	T11S; R8E	20
191	353879	Ka 49	11343	1300	T11S; R8E	20
192	353880	KA 50	11343	1302	T11S; R8E	20
193	353881	KA 51	11343	1304	T11S; R8E	20
194	353882	KA 52	11343	1306	T11S; R8E	20
195	353883	KA 53	11343	1308	T11S; R8E	20
196	353884	KA 54	11343	1310	T11S; R8E	20
197	353885	KA 55	11343	1312	T11S; R8E	20
198	353886 J	KA 56	11343	1314	T11S; R8E	20

EXHIBIT A

No.	BLM Serial No. AMC	Claim Name	Book	Page	Township & Range	Section
199	353887	KA 57	11343	1316	T11S; R8E	20
200	353888	KA 58	11343	1318	T11S; R8E	20
101	353889	KA 59	11343	1320	T11S; R8E	20
202	353890	KA 60	11343	1322	T11S; R8E	20
203	353891	KA 61	11343	1324	T11S; R8E	20
204	353892	KA 62	11343	1326	T11S; R8E	20
205	353893	KA 81	11343	1328	T11S; R8E	21
206	353894	KA 82	11343	1330	T11S; R8E	20 & 21
207	353895	KA 83	11343	1332	T11S; R8E	21
208	353896	KA 84	11343	1334	T11S; R8E	20 & 21
209	353897	KA 85	11343	1336	T11S; R8E	21
210	353898	KA 86	11343	1338	T11S; R8E	20 & 21
211	353899	KA 87	11343	1340	T11S; R8E	21
212	353900	KA 88	11343	1342	T11S; R8E	20 & 21
213	353901	KA 89	11343	1344	T11S; R8E	21
214	353902	KA 90	11343	1346	T11S; R8E	20 & 21
215	353903	KA 91	11343	1348	T11S; R8E	21
216	353904	KA 92	11343	1350	T11S; R8E	20 & 21
217	353905	KA 93	11343	1352	T11S; R8E	21
218	353906	KA 94	11343	1354	T11S; R8E	20 & 21
219	353907	KA 95	11343	1356	T11S; R8E	21
220	353908	KA 96	11343	1358	T11S; R8E	20 & 21
221	353909	KA 97	11343	1360	T11S; R8E	21
222	353910	KA 98	11343	1362	T11S; R8E	20 & 21
223	353911	KA 147	11343	1364	T11S; R8E	19
224	353912	KA 148	11343	1366	T11S; R8E	19
225	353913	KA 149	11343	1368	T11S; R8E	19
226	353914	KA 150	11343	1370	T11S; R8E	19
227	353915	KA 151	11343	1372	T11S; R8E	19
228	353916	KA 152	11343	1374	T11S; R8E	19
229	353917	KA 153	11343	1376	T11S; R8E	19
230	353918	KA 154	11343	1378	T11S; R8E	19
231	353919	KA 155	11343	1380	T11S; R8E	19
232	353920	KA 156	11343	1382	T11S; R8E	19
233	353921	KA 157	11343	1384	T11S; R8E	19
234	353922	KA 158	11343	1386	T11S; R8E	19
235	353923	KA 159	11343	1388	T11S; R8E	19
236	353924	KA 160	11343	1390	T11S; R8E	19
237	353925	KA 161	11343	1392	T11S; R8E	19
238	353926	KA 162	11343	1394	T11S; R8E	19
239	353927	KA 163	11343	1396	T11S; R8E	19
240	353928	KA 164	11343	1398	T11S; R8E	19

101

EXHIBIT A

**ASARCO LLC
LODE MINING CLAIMS LOCATED IN PIMA COUNTY, ARIZONA
SILVER BELL MINE**

No.	BLM Serial No. AMC	Name of Claim	Book	Page	Township & Range	Section
1	380242 7	Pogo 1	13029	521	T12S; R8E	9
2	380243	Pogo 2	13029	523	T12S; R8E	9
3	380244	Pogo 3	13029	525	T12S; R8E	9
4	380245	Pogo 4	13029	527	T12S; R8E	9
5	380246	Pogo 5	13029	529	T12S; R8E	9
6	380247	Pogo 6	13029	531	T12S; R8E	9
7	380248	Pogo 7	13029	533	T12S; R8E	9
8	380249 J	Pogo 8	13029	535	T12S; R8E	9
9	382138 7	Pogo 9	13068	3207	T12S; R8E	9
10	382139	Pogo 10	13068	3209	T12S; R8E	9
11	382140	Pogo 11	13068	3211	T12S; R8E	9
12	382141	Pogo 12	13068	3213	T12S; R8E	9
13	382142	Pogo 13	13068	3215	T12S; R8E	9
14	382143	Pogo 14	13068	3217	T12S; R8E	9
15	382144	Pogo 15	13068	3219	T12S; R8E	9
16	382145	Pogo 16	13068	3221	T12S; R8E	9
17	382146	Pogo 17	13068	3223	T12S; R8E	9
18	382147	Pogo 18	13068	3225	T12S; R8E	9
19	382148	Pogo 19	13068	3227	T12S; R8E	9
20	382149	Pogo 20	13068	3229	T12S; R8E	9
21	382150	Pogo 21	13068	3231	T12S; R8E	9
22	382151	Pogo 22	13068	3233	T12S; R8E	9
23	382152	Pogo 23	13068	3235	T12S; R8E	9
24	382153	Pogo 24	13068	3237	T12S; R8E	9
25	382154	Pogo 25	13068	3239	T12S; R8E	9
26	382155	Pogo 26	13068	3241	T12S; R8E	9
27	382156	Pogo 27	13068	3243	T12S; R8E	9
28	382157	Pogo 28	13068	3245	T12S; R8E	9
29	382158	Pogo 29	13068	3247	T12S; R8E	9
30	382159	Pogo 30	13068	3249	T12S; R8E	9
31	382160	Pogo 31	13068	3251	T12S; R8E	9
32	382161	Means 1	13068	3253	T12S; R8E	43
33	382162	Means 2	13068	3255	T12S; R8E	43
34	382163	Means 3	13068	3257	T12S; R8E	43
35	382164	Means 4	13068	3259	T12S; R8E	43
36	382165	Means 5	13068	3261	T12S; R8E	43
37	382166	Means 6	13068	3263	T12S; R8E	43
38	382167 J	Means 7	13068	3265	T12S; R8E	43
39	382168 J	Means 8	13068	3267	T12S; R8E	43

EXHIBIT A

No.	BLM Serial No. AMC	Name of Claim	Book	Page	Township & Range	Section
40	382169	Means 9	13068	3269	T12S; R8E	13
41	382170	Means 10	13068	3271	T12S; R8E	13
42	382171	Means 11	13068	3273	T12S; R8E	13
43	382172	Means 12	13068	3275	T12S; R8E	13
44	382173	Means 13	13068	3277	T12S; R8E	13
45	382174	Means 14	13068	3279	T12S; R8E	13
46	382175	Means 15	13068	3281	T12S; R8E	13
47	382176	Means 16	13068	3283	T12S; R8E	13
48	382177	Means 17	13068	3285	T12S; R8E	13
49	382178	Means 18	13068	3287	T12S; R8E	13
50	382179	Means 19	13068	3289	T12S; R8E	13
51	382180	Means 20	13068	3291	T12S; R8E	13
52	382181	Means 21	13068	3293	T12S; R8E	13
53	382182	Means 22	13068	3295	T12S; R8E	13
54	382183	Means 23	13068	3297	T12S; R8E	13
55	382184	Means 24	13068	3299	T12S; R8E	13
56	382185	Means 25	13068	3301	T12S; R8E	13
57	382186	Means 26	13068	3303	T12S; R8E	13
58	382187	Means 27	13068	3305	T12S; R8E	13
59	382188	Means 28	13068	3307	T12S; R8E	13
60	382189	Means 29	13068	3309	T12S; R8E	13
61	382190	Means 30	13068	3311	T12S; R8E	13
62	382191	Means 31	13068	3313	T12S; R8E	13
63	382192	Means 32	13068	3315	T12S; R8E	13
64	382193	Means 33	13068	3317	T12S; R8E	13
65	382194	Means 34	13068	3319	T12S; R8E	13
66	382195	Means 35	13068	3321	T12S; R8E	13
67	382196	Means 36	13068	3323	T12S; R8E	13
68	382197	Duncan 1	13068	3325	T12S; R8E	14
69	382198	Duncan 2	13068	3327	T12S; R8E	14
70	382199	Duncan 3	13068	3329	T12S; R8E	14
71	382200	Duncan 4	13068	3331	T12S; R8E	14
72	382201	Duncan 5	13068	3333	T12S; R8E	14
73	382202	Duncan 6	13068	3335	T12S; R8E	14
74	382203	Duncan 7	13068	3337	T12S; R8E	14
75	382204	Duncan 8	13068	3339	T12S; R8E	14
76	382205	Duncan 9	13068	3341	T12S; R8E	14
77	382206	Duncan 10	13068	3343	T12S; R8E	14
78	382207	Duncan 11	13068	3345	T12S; R8E	14
79	382208	Duncan 12	13068	3347	T12S; R8E	14
80	382209	Duncan 13	13068	3349	T12S; R8E	14
81	382210	Duncan 14	13068	3351	T12S; R8E	14
82	382211	Duncan 15	13068	3353	T12S; R8E	14
83	382212	Duncan 16	13068	3355	T12S; R8E	14

EXHIBIT A

No.	BLM Serial No. AMC	Name of Claim	Book	Page	Township & Range	Section
84	382213	Duncan 17	13068	3357	T12S; R8E	14
85	382214	Duncan 18	13068	3359	T12S; R8E	14
86	382215	Duncan 19	13068	3361	T12S; R8E	14
87	382216	Duncan 20	13068	3363	T12S; R8E	14
88	382217	Duncan 21	13068	3365	T12S; R8E	14
89	382218	Duncan 22	13068	3367	T12S; R8E	14
90	382219	Duncan 23	13068	3369	T12S; R8E	14
91	382220	Duncan 24	13068	3371	T12S; R8E	14
92	382221	Duncan 25	13068	3373	T12S; R8E	14
93	382222	Duncan 26	13068	3375	T12S; R8E	14
94	382223	Duncan 27	13068	3377	T12S; R8E	14
95	382224	Duncan 28	13068	3379	T12S; R8E	14
96	382225	Duncan 29	13068	3381	T12S; R8E	14
97	382226	Duncan 30	13068	3383	T12S; R8E	14
98	382227	Duncan 31	13068	3385	T12S; R8E	14
99	382228	Duncan 32	13068	3387	T12S; R8E	14
100	382229	Duncan 33	13068	3389	T12S; R8E	14
101	382230	Duncan 34	13068	3391	T12S; R8E	14
102	382231	June 1	13068	3493	T12S; R8E	12
103	382232	June 2	13068	3495	T12S; R8E	12
104	382233	June 3	13068	3497	T12S; R8E	12
105	382234	June 4	13068	3499	T12S; R8E	12
106	382235	June 5	13068	3501	T12S; R8E	12
107	382236	June 6	13068	3503	T12S; R8E	12
108	382237	June 7	13068	3505	T12S; R8E	12
109	382238	Thor 1	13068	3421	T12S; R8E	15
110	382239	Thor 2	13068	3423	T12S; R8E	15
111	382240	Thor 3	13068	3425	T12S; R8E	15
112	382241	Thor 4	13068	3427	T12S; R8E	15
113	382242	Thor 5	13068	3429	T12S; R8E	15
114	382243	Thor 6	13068	3431	T12S; R8E	15
115	382244	Thor 7	13068	3433	T12S; R8E	15
116	382245	Thor 8	13068	3435	T12S; R8E	15
117	382246	Thor 9	13068	3437	T12S; R8E	15
118	382247	Thor 10	13068	3439	T12S; R8E	15
119	382248	Thor 11	13068	3441	T12S; R8E	15
120	382249	Thor 12	13068	3443	T12S; R8E	15
121	382250	Thor 13	13068	3445	T12S; R8E	15
122	382251	Thor 14	13068	3447	T12S; R8E	15
123	382252	Thor 15	13068	3449	T12S; R8E	15
124	382253	Thor 16	13068	3451	T12S; R8E	15
125	382254	Thor 17	13068	3453	T12S; R8E	15
126	382255	Thor 18	13068	3455	T12S; R8E	15
127	382256	Thor 19	13068	3457	T12S; R8E	15

EXHIBIT A

No.	BLM Serial No. AMC	Name of Claim	Book	Page	Township & Range	Section
128	382257	Thor 20	13068	3459	T12S; R8E	15
129	382258	Thor 21	13068	3461	T12S; R8E	15
130	382259	Thor 22	13068	3463	T12S; R8E	15
131	382260	Thor 23	13068	3465	T12S; R8E	15
132	382261	Thor 24	13068	3467	T12S; R8E	15
133	382262	Thor 25	13068	3469	T12S; R8E	15
134	382263	Thor 26	13068	3471	T12S; R8E	15
135	382264	Thor 27	13068	3473	T12S; R8E	15
136	382265	Thor 28	13068	3475	T12S; R8E	15
137	382266	Thor 29	13068	3477	T12S; R8E	15
138	382267	Thor 30	13068	3479	T12S; R8E	15
139	382268	Thor 31	13068	3481	T12S; R8E	15
140	382269	Thor 32	13068	3483	T12S; R8E	15
141	382270	Thor 33	13068	3485	T12S; R8E	15
142	382271	Thor 34	13068	3487	T12S; R8E	15
143	382272	Thor 35	13068	3489	T12S; R8E	15
144	382273	Thor 36	13068	3491	T12S; R8E	15
145	382274	Loki 1	13068	3393	T12S; R8E	10
146	382275	Loki 2	13068	3395	T12S; R8E	10
147	382276	Loki 3	13068	3397	T12S; R8E	10
148	382277	Loki 4	13068	3399	T12S; R8E	10
149	382278	Loki 5	13068	3401	T12S; R8E	10
150	382279	Loki 6	13068	3403	T12S; R8E	10
151	382280	Loki 7	13068	3405	T12S; R8E	10
152	382281	Loki 8	13068	3407	T12S; R8E	10
153	382282	Loki 9	13068	3409	T12S; R8E	10
154	382283	Loki 10	13068	3411	T12S; R8E	10
155	382284	Loki 11	13068	3413	T12S; R8E	10
156	382285	Loki 12	13068	3415	T12S; R8E	10
157	382286	Loki 13	13068	3417	T12S; R8E	10
158	382287	Loki 14	13068	3419	T12S; R8E	10

2011 AUG 18 P 2:02

ity
le
ONS

Extremely Urgent

Page 1 of 1

ORIGIN ID: PGAA (520) 798-7721
JACQUELINE HAAS
ASARCO
5285 EAST WILLIAMS CIRCLE
SUITE 2000
TUCSON, AZ 85711
UNITED STATES US

SHIP DATE: 15AUG17
ACTWGT: 1.00 LB
CAD: 111170091/ANET3920

BILL SENDER


TO ARIZONA STATE OFFICE
BUREAU OF LAND MANAGEMENT
ONE NORTH CENTRAL AVE.
STE. 800
PHOENIX AZ 85004

(602) 417-9200
NW
FC

REF: SBM NO MAINTENANCE
DEPT

54031657/EF104C

276
18.4
16:30
4/18/17
D




THU - 17 AUG 4:30P
** 2DAY **

TRK# 7799 9232 4780
0201

SH ZSYA

85004
PHX
AZ-US



United States Department of the Interior
Bureau of Land Management
 DIV OF LANDS, MINRLS & ENERGY
 ONE N CENTRAL AVE
 PHOENIX, AZ 85004 -4427
 Phone: 602-417-9200

Receipt

No: 3946302

Transaction #: 4056006	
Date of Transaction: 08/21/2017	
CUSTOMER:	
SILVER BELL MINING LLC 5285 E WILLIAMS CIR STE 2000 TUCSON, AZ 85711-7711 US	

LINE #	QTY	DESCRIPTION	REMARKS	UNIT PRICE	TOTAL
1	1.00	LOCATABLE MINERALS / MINING CLAIMS- NOT NEW-UNADJUD, ONE AUTH NO. ONLY / MINING CLAIM MONEY RECEIVED CASES: AMC48521/\$61690.00	MAINT 2018/398	- n/a -	61690.00
TOTAL:					\$61,690.00

PAYMENT INFORMATION					
1	AMOUNT:	24490.00	POSTMARKED:	08/15/2017	
	TYPE:	CHECK	RECEIVED:	08/18/2017	
	CHECK NO:	2000006639			
	NAME:	SILVER BELL MINING LLC 5285 E WILLIAMS CIR STE 2000 TUCSON AZ 85711-7711 US			
2	AMOUNT:	37200.00	POSTMARKED:	08/15/2017	
	TYPE:	CHECK	RECEIVED:	08/18/2017	
	CHECK NO:	2000006640			
	NAME:	SILVER BELL MINING LLC 5285 E WILLIAMS CIR STE 2000 TUCSON AZ 85711-7711 US			

REMARKS

This receipt was generated by the automated BLM Collections and Billing System and is a paper representation of a portion of the official electronic record contained therein.



380242
382138

RECEIVED
BLM AZ STATE OFFICE

2016 AUG 17 A 10:18
Direct Dial: (520) 798-7796
RBarnes@asarco.com
PHOENIX, ARIZONA

Robin E. Barnes
Corporate Land Manager

August 15, 2016

Via Federal Express

Arizona State Office
Bureau of Land Management, Ste. 800
One North Central Avenue
Phoenix, AZ 85004-4427
602-417-9200

48521

63296

309087

331534

353857

**RE: Notice of Intent to Hold and Payment of Annual Claim Maintenance Fee
for 2016/ 2017**

Dear Sir or Madam:

This will serve as notice that Silverbell Mining LLC and ASARCO LLC, Delaware limited liability companies, whose address for purposes of this filing is **5285 East Williams Circle, Ste. 2000, Tucson, AZ 85711** intend to hold the 398 mining claims and/or mill sites located in Pima County, Arizona, described in Exhibit A attached herewith, by payment of the annual claim maintenance fee of \$155.00 per claim or site. Therefore, enclosed is our check in the amount of \$61,690.00 to pay the appropriate claim maintenance fees for the assessment year beginning on September 1, 2016.


Please return a date-stamped copy of this letter and a receipt verifying payment has been received by your office to me at 5285 East Williams Circle, Ste. 2000, Tucson, AZ 85711.

Thank you for your assistance and please feel free to contact me with any questions or concerns.

Sincerely,

Robin E. Barnes, RL/CP
Corporate Land Manager

reb
Enclosures



RECEIPT # 3633786

EXHIBIT A

ASARCO LLC
 LODE MINING CLAIMS LOCATED IN PIMA COUNTY, ARIZONA
 SILVER BELL MINE

RECEIVED
 BLM AZ STATE OFFICE
 2016 AUG 17 A 10:18

No.	BLM Serial No. AMC	Name of Claim	Book	Page	Township & Range	Section	PIMA COUNTY, ARIZONA
1	380242	Pogo 1	13029	521	T12S; R8E	9	
2	380243	Pogo 2	13029	523	T12S; R8E	9	
3	380244	Pogo 3	13029	525	T12S; R8E	9	
4	380245	Pogo 4	13029	527	T12S; R8E	9	
5	380246	Pogo 5	13029	529	T12S; R8E	9	
6	380247	Pogo 6	13029	531	T12S; R8E	9	
7	380248	Pogo 7	13029	533	T12S; R8E	9	
8	380249	Pogo 8	13029	535	T12S; R8E	9	
9	382138	Pogo 9	13068	3207	T12S; R8E	9	
10	382139	Pogo 10	13068	3209	T12S; R8E	9	
11	382140	Pogo 11	13068	3211	T12S; R8E	9	
12	382141	Pogo 12	13068	3213	T12S; R8E	9	
13	382142	Pogo 13	13068	3215	T12S; R8E	9	
14	382143	Pogo 14	13068	3217	T12S; R8E	9	
15	382144	Pogo 15	13068	3219	T12S; R8E	9	
16	382145	Pogo 16	13068	3221	T12S; R8E	9	
17	382146	Pogo 17	13068	3223	T12S; R8E	9	
18	382147	Pogo 18	13068	3225	T12S; R8E	9	
19	382148	Pogo 19	13068	3227	T12S; R8E	9	
20	382149	Pogo 20	13068	3229	T12S; R8E	9	
21	382150	Pogo 21	13068	3231	T12S; R8E	9	
22	382151	Pogo 22	13068	3233	T12S; R8E	9	
23	382152	Pogo 23	13068	3235	T12S; R8E	9	
24	382153	Pogo 24	13068	3237	T12S; R8E	9	
25	382154	Pogo 25	13068	3239	T12S; R8E	9	
26	382155	Pogo 26	13068	3241	T12S; R8E	9	
27	382156	Pogo 27	13068	3243	T12S; R8E	9	
28	382157	Pogo 28	13068	3245	T12S; R8E	9	
29	382158	Pogo 29	13068	3247	T12S; R8E	9	
30	382159	Pogo 30	13068	3249	T12S; R8E	9	
31	382160	Pogo 31	13068	3251	T12S; R8E	9	
32	382161	Means 1	13068	3253	T12S; R8E	13	
33	382162	Means 2	13068	3255	T12S; R8E	13	
34	382163	Means 3	13068	3257	T12S; R8E	13	
35	382164	Means 4	13068	3259	T12S; R8E	13	
36	382165	Means 5	13068	3261	T12S; R8E	13	
37	382166	Means 6	13068	3263	T12S; R8E	13	
38	382167	Means 7	13068	3265	T12S; R8E	13	
39	382168	Means 8	13068	3267	T12S; R8E	13	

EXHIBIT A

No.	BLM Serial No. AMC	Name of Claim	Book	Page	Township & Range	Section
40	382169	Means 9	13068	3269	T12S; R8E	13
41	382170	Means 10	13068	3271	T12S; R8E	13
42	382171	Means 11	13068	3273	T12S; R8E	13
43	382172	Means 12	13068	3275	T12S; R8E	13
44	382173	Means 13	13068	3277	T12S; R8E	13
45	382174	Means 14	13068	3279	T12S; R8E	13
46	382175	Means 15	13068	3281	T12S; R8E	13
47	382176	Means 16	13068	3283	T12S; R8E	13
48	382177	Means 17	13068	3285	T12S; R8E	13
49	382178	Means 18	13068	3287	T12S; R8E	13
50	382179	Means 19	13068	3289	T12S; R8E	13
51	382180	Means 20	13068	3291	T12S; R8E	13
52	382181	Means 21	13068	3293	T12S; R8E	13
53	382182	Means 22	13068	3295	T12S; R8E	13
54	382183	Means 23	13068	3297	T12S; R8E	13
55	382184	Means 24	13068	3299	T12S; R8E	13
56	382185	Means 25	13068	3301	T12S; R8E	13
57	382186	Means 26	13068	3303	T12S; R8E	13
58	382187	Means 27	13068	3305	T12S; R8E	13
59	382188	Means 28	13068	3307	T12S; R8E	13
60	382189	Means 29	13068	3309	T12S; R8E	13
61	382190	Means 30	13068	3311	T12S; R8E	13
62	382191	Means 31	13068	3313	T12S; R8E	13
63	382192	Means 32	13068	3315	T12S; R8E	13
64	382193	Means 33	13068	3317	T12S; R8E	13
65	382194	Means 34	13068	3319	T12S; R8E	13
66	382195	Means 35	13068	3321	T12S; R8E	13
67	382196	Means 36	13068	3323	T12S; R8E	13
68	382197	Duncan 1	13068	3325	T12S; R8E	14
69	382198	Duncan 2	13068	3327	T12S; R8E	14
70	382199	Duncan 3	13068	3329	T12S; R8E	14
71	382200	Duncan 4	13068	3331	T12S; R8E	14
72	382201	Duncan 5	13068	3333	T12S; R8E	14
73	382202	Duncan 6	13068	3335	T12S; R8E	14
74	382203	Duncan 7	13068	3337	T12S; R8E	14
75	382204	Duncan 8	13068	3339	T12S; R8E	14
76	382205	Duncan 9	13068	3341	T12S; R8E	14
77	382206	Duncan 10	13068	3343	T12S; R8E	14
78	382207	Duncan 11	13068	3345	T12S; R8E	14
79	382208	Duncan 12	13068	3347	T12S; R8E	14
80	382209	Duncan 13	13068	3349	T12S; R8E	14
81	382210	Duncan 14	13068	3351	T12S; R8E	14
82	382211	Duncan 15	13068	3353	T12S; R8E	14
83	382212	Duncan 16	13068	3355	T12S; R8E	14

RECEIVED
 MAY 17 1918
 PHOENIX, ARIZONA

EXHIBIT A

No.	BLM Serial No. AMC	Name of Claim	Book	Page	Township & Range	Section
84	3822137	Duncan 17	13068	3357	T12S; R8E	14
85	382214	Duncan 18	13068	3359	T12S; R8E	14
86	382215	Duncan 19	13068	3361	T12S; R8E	14
87	382216	Duncan 20	13068	3363	T12S; R8E	14
88	382217	Duncan 21	13068	3365	T12S; R8E	14
89	382218	Duncan 22	13068	3367	T12S; R8E	14
90	382219	Duncan 23	13068	3369	T12S; R8E	14
91	382220	Duncan 24	13068	3371	T12S; R8E	14
92	382221	Duncan 25	13068	3373	T12S; R8E	14
93	382222	Duncan 26	13068	3375	T12S; R8E	14
94	382223	Duncan 27	13068	3377	T12S; R8E	14
95	382224	Duncan 28	13068	3379	T12S; R8E	14
96	382225	Duncan 29	13068	3381	T12S; R8E	14
97	382226	Duncan 30	13068	3383	T12S; R8E	14
98	382227	Duncan 31	13068	3385	T12S; R8E	14
99	382228	Duncan 32	13068	3387	T12S; R8E	14
100	382229	Duncan 33	13068	3389	T12S; R8E	14
101	382230	Duncan 34	13068	3391	T12S; R8E	14
102	382231	June 1	13068	3493	T12S; R8E	12
103	382232	June 2	13068	3495	T12S; R8E	12
104	382233	June 3	13068	3497	T12S; R8E	12
105	382234	June 4	13068	3499	T12S; R8E	12
106	382235	June 5	13068	3501	T12S; R8E	12
107	382236	June 6	13068	3503	T12S; R8E	12
108	382237	June 7	13068	3505	T12S; R8E	12
109	382238	Thor 1	13068	3421	T12S; R8E	15
110	382239	Thor 2	13068	3423	T12S; R8E	15
111	382240	Thor 3	13068	3425	T12S; R8E	15
112	382241	Thor 4	13068	3427	T12S; R8E	15
113	382242	Thor 5	13068	3429	T12S; R8E	15
114	382243	Thor 6	13068	3431	T12S; R8E	15
115	382244	Thor 7	13068	3433	T12S; R8E	15
116	382245	Thor 8	13068	3435	T12S; R8E	15
117	382246	Thor 9	13068	3437	T12S; R8E	15
118	382247	Thor 10	13068	3439	T12S; R8E	15
119	382248	Thor 11	13068	3441	T12S; R8E	15
120	382249	Thor 12	13068	3443	T12S; R8E	15
121	382250	Thor 13	13068	3445	T12S; R8E	15
122	382251	Thor 14	13068	3447	T12S; R8E	15
123	382252	Thor 15	13068	3449	T12S; R8E	15
124	382253	Thor 16	13068	3451	T12S; R8E	15
125	382254	Thor 17	13068	3453	T12S; R8E	15
126	382255	Thor 18	13068	3455	T12S; R8E	15
127	382256	Thor 19	13068	3457	T12S; R8E	15

RECEIVED
 AZ STATE OFFICE
 AUG 17 A D 18
 PHOENIX, ARIZONA

No.	BLM Serial No. AMC	Name of Claim	Book	Page	Township & Range	Section
128	382257 7	Thor 20	13068	3459	T12S; R8E	15
129	382258	Thor 21	13068	3461	T12S; R8E	15
130	382259	Thor 22	13068	3463	T12S; R8E	15
131	382260	Thor 23	13068	3465	T12S; R8E	15
132	382261	Thor 24	13068	3467	T12S; R8E	15
133	382262	Thor 25	13068	3469	T12S; R8E	15
134	382263	Thor 26	13068	3471	T12S; R8E	15
135	382264	Thor 27	13068	3473	T12S; R8E	15
136	382265	Thor 28	13068	3475	T12S; R8E	15
137	382266	Thor 29	13068	3477	T12S; R8E	15
138	382267	Thor 30	13068	3479	T12S; R8E	15
139	382268	Thor 31	13068	3481	T12S; R8E	15
140	382269	Thor 32	13068	3483	T12S; R8E	15
141	382270	Thor 33	13068	3485	T12S; R8E	15
142	382271	Thor 34	13068	3487	T12S; R8E	15
143	382272	Thor 35	13068	3489	T12S; R8E	15
144	382273	Thor 36	13068	3491	T12S; R8E	15
145	382274	Loki 1	13068	3393	T12S; R8E	10
146	382275	Loki 2	13068	3395	T12S; R8E	10
147	382276	Loki 3	13068	3397	T12S; R8E	10
148	382277	Loki 4	13068	3399	T12S; R8E	10
149	382278	Loki 5	13068	3401	T12S; R8E	10
150	382279	Loki 6	13068	3403	T12S; R8E	10
151	382280	Loki 7	13068	3405	T12S; R8E	10
152	382281	Loki 8	13068	3407	T12S; R8E	10
153	382282	Loki 9	13068	3409	T12S; R8E	10
154	382283	Loki 10	13068	3411	T12S; R8E	10
155	382284	Loki 11	13068	3413	T12S; R8E	10
156	382285	Loki 12	13068	3415	T12S; R8E	10
157	382286	Loki 13	13068	3417	T12S; R8E	10
158	382287 J	Loki 14	13068	3419	T12S; R8E	10

RECEIVED
BLM AZ STATE OFFICE
2018 AUG 17 A 10:18
PHOENIX, ARIZONA

EXHIBIT A

SILVER BELL MINING LLC LODE MINING CLAIMS LOCATED IN PIMA COUNTY, ARIZONA SILVER BELL MINE

RECEIVED
BLM AZ STATE OFI

No.	BLM Serial No. AMC	Claim Name	Book	Page	Township & Range	Section
1	48521 7	May #1	355	211	T12S; R98E	11 & 14
2	48522	May #2	352	300	T12S; R8E	11 & 14
3	48523	May #3	352	301	T12S; R8E	10,11,14, & 15
4	48524	May #4	352	302	T12S; R8E	10 & 15
5	48525 J	May #5	352	303	T12S; R8E	10 & 15
6	48538 7	May #22	2235	479	T12S; R8E	1 & 12
7	48539	May #23	2235	480	T12S; R8E	1 & 12
8	48540	May #24	2235	481	T12S; R8E	12
9	48541	May #25	2235	482	T12S; R8E	12
10	48542	May #26	2844	622	T12S; R8E	12
11	48543	May #27	2844	623	T12S; R8E	12
12	48544	May #28	2844	624	T12S; R8E	12
13	48545	May #29	2844	625	T12S; R8E	12
14	48546	May #30	2844	626	T12S; R8E	12
15	48547	May #31	2844	627	T12S; R8E	12
16	48548	May #32	2844	628	T12S; R8E	12 & 13
17	48549	May #33	2844	629	T12S; R8E	12
18	48550	May #34	2844	630	T12S; R8E	12
19	48551	May #35	2844	631	T12S; R8E	12
20	48552	May #36	2844	632	T12S; R8E	12
21	48553	May #37	2844	633	T12S; R8E	12 & 13
22	48554	May #38	2844	634	T12S; R8&9E	12 & 7
23	48555	May #39	2844	635	T12S; R8&9E	12, 7 & 8
24	48556	May #40	2844	636	T12S; R8&9E	12 & 18
25	48557	May #41	2844	637	T12S; R8&9E	12 & 18
26	48558	May #42	2844	638	T12S; R8&9E	12, 13 & 18
27	48561	May #48	5740	137	T12S; R8E	10
28	48562	May #49	2740	138	T12S; R8E	10
29	48563	May #50	2740	139	T12S; R8E	10
30	48564	May #51	2740	140	T12S; R8E	10
31	48565	May # 59	2740	572	T12S; R9E	7 & 18
		Amended	5917	638		
32	48566	May #60	2981	480/798	T12S; R9E	7 & 18
		Amended	5917	798		
33	48567 J	May #61	3016	799	T12S; R9E	7 & 18
34	48593 7	May #91	2981	942	T12S; R9E	12 & 13
35	48594	May #92	4326	943	T12S; R8E	12 & 13
36	48595	May #93	4326	944	T12S; R8E	12
37	48596	May #94	4326	945	T12S; R8E	12
38	48597	May #95	4326	946	T12S; R8E	12

2016 AUG 17 A 10
PHOENIX, ARIZO

CANON A

No.	BLM Serial No. AMC	Claim Name	Book	Page	Township & Range	Section
39	48598 ↘	May #96	4326	947	T12S; R8E	
40	48599	May #97	4326	948	T12S; R8E	
41	48600	May #98	4326	949	T12S; R8E	
42	48601 ↘	May #99	4326	950	T12S; R8E	
43	48603 ↘	El Tiro 2	1756	176	T11S & T12S; R8E	34 & 3
		Amended	9359	964		
44	48604	El Tiro 3	1756	177	T11S & T12S; R8E	34 & 3
		Amended	9359	966		
45	48605	El Tiro 4	1756	178	T12S; R8E	3
46	48606	El Tiro 5	1756	179	T12S; R8E	3
47	48607	El Tiro 6	1756	180	T12S; R8E	3
48	48608 ↘	El Tiro 7	1756	181	T12S; R8E	3
49	48616 ↘	El Tiro 16	4002	571	T12S; R8E	5 & 8
50	48619 ↘	El Tiro 19	4228	2	T12S; R8E	11
51	48620	El Tiro 20	4228	3	T12S; R8E	11
52	48621	El Tiro 21	4228	4	T12S; R8E	3,10 & 11
53	48622	El Tiro 22	4228	5	T12S; R8E	3
54	48623	El Tiro 23	4228	6	T12S; R8E	3
55	48624	El Tiro 24	4228	7	T12S; R8E	3
56	48625	El Tiro 25	4228	8	T12S; R8E	3
57	48626	El Tiro 26	4228	9	T12S; R8E	3
58	48627	El Tiro 27	4228	10	T12S; R8E	3
59	48628	El Tiro 28	4228	11	T12S; R8E	3
60	48629	El Tiro 29	4228	12	T12S; R8E	3
61	48630	El Tiro 30	4228	13	T12S; R8E	3
62	48631	El Tiro 31	4228	14	T12S; R8E	3
63	48632	El Tiro 32	4228	15	T12S; R8E	3
64	48633	El Tiro 33	4228	16	T12S; R8E	3
65	48634	El Tiro 34	4228	17	T12S; R8E	3
66	48635	El Tiro 35	4228	18	T12S; R8E	3
67	48636	El Tiro 36	4228	19	T12S; R8E	3
68	48637	El Tiro 37	4228	20	T12S; R8E	3
69	48638	El Tiro 38	4228	21	T12S; R8E	3
70	48639	El Tiro 39	4228	22	T12S; R8E	3
71	48640	El Tiro 40	4228	23	T12S; R8E	3
72	48641	El Tiro 41	4228	24	T12S; R8E	3
73	48642	El Tiro 42	4228	25	T12S; R8E	3
74	48643	El Tiro 43	4228	26	T11 & T12S; R8E	34 & 3
		Amended	9359	970		
75	48644 ↘	El Tiro 44	4228	27	T11 & T12S; R8E	34 & 3
		Amended	9359	972		
76	48647 ↘	El Tiro 47	4228	30	T11 & T12S; R8E	34 & 3
		Amended	9359	974		
77	63340 ↘	Ironwood 5	1461	214/516		29 & 30

RECEIVED
 BLM AZ STATE OFFICE
 12
 AUG 12 A 10:18
 PHOENIX, ARIZONA

EXHIBIT A

No.	BLM Serial No. AMC	Claim Name	Book	Page	Township & Range	Section RECEIVED
		Amended	9359	976		
78	63341 7	Ironwood 6	1461	215	T11S; R8E	29 & 30
		Amended	9359	978		
79	63342	Ironwood 7	1461	216	T11S; R8E	29, 30 & 31
		Amended	9359	980		
80	66343	Ironwood 8	1461	217	T11S; R8E	29, 30, 31 & 32
		Amended	9359	982		
81	66344	Ironwood 9	1461	218	T11S; R8E	31
82	66345	Ironwood 10	1461	219	T11S; R8E	30 & 31
83	66346	Ironwood 11	1461	220	T11S; R8E	30 & 31
84	66347	Ironwood 12	1461	221	T11S; R8E	30
85	66348	Ironwood 13	1461	222	T11S; R8E	30
86	66349	Ironwood 14	1461	223	T11S; R8E	30
87	63350	Ironwood 15	1461	224	T11S; R8E	30 & 31
		Amended	1512	374		
88	63351	Ironwood 16	1461	225	T11S; R8E	31
		Amended	1510	519		
89	63352	Ironwood 17	1461	226	T11S; R8E	31
90	63353	Ironwood 18	1461	227	T11S; R8E	31
91	63354	Ironwood 19	1461	228	T11S; R8E	31
92	63355	Ironwood 20	1461	229	T11S; R8E	31
93	63356	Ironwood 21	1461	230	T11S; R8E	31
		Amended	1510	520		
94	63357	Ironwood 22	1461	231	T11S; R8E	31
95	63358	Ironwood 23	1461	232	T11S; R8E	30 & 31
96	63359	Ironwood 24	1461	233	T11S; R8E	31
97	63360	Ironwood 25	1461	234	T11S; R8E	31
98	63361	Ironwood 26	1461	235	T11S; R8E	31
99	63362	Ironwood 27	1461	236	T11S; R8E	31
100	63363	Ironwood 28	1461	237	T11S; R8E	31
101	63364	Ironwood 29	1461	238	T11S; R8E	31
102	63365	Ironwood 30	1461	239	T11S; R8E	31
103	63366	Ironwood 31	1461	240	T11S; R8E	31
104	63367	Ironwood 32	1461	241	T11S & T12S; R8E	6 & 31
105	63368	Ironwood 33	1461	242	T11S & T12S; R8E	6 & 31
106	63369	Ironwood 34	1461	243	T11S & T12S; R8E	6 & 31
107	63370	Ironwood 35	1461	244	T11S & T12S; R8E	6 & 31
108	63371	Ironwood 36	1465	263	T11S; R8E	31
		Amended	1510	517		
109	63372	Ironwood 37	1465	264	T11S; R8E	31
110	63373	Ironwood 38	1465	265	T11S & T12S; R8E	6 & 31
		Amended	1510	518		

EXHIBIT A

No.	BLM Serial No. AMC	Claim Name	Book	Page	Township & Range	Section
111	63374 7	Ironwood 39	1465	266	T11S & T12S; R8E	6 & 31
112	63375	Ironwood 40	1465	267	T11S & T12S; R8E	6 & 31
113	63376	Ironwood 41	1465	268	T11S & T12S; R8E	6 & 31
114	63377	Ironwood 42	1465	269	T11S & T12S; R8E	6 & 31
115	63378 J	Ironwood 43	1465	270	T11S & T12S; R8E	6 & 31
116	63380 7	Ironwood 45	1465	272	T11S; R8E	31
117	63381	Ironwood 46	1465	273	T11S; R8E	31
118	63382	Ironwood 47	1465	274	T11S; R8E	31
119	63383	Ironwood 48	1465	275	T11S; R8E	31
120	63384	Ironwood 49	1465	276	T11S; R8E	31
121	63385	Ironwood 50	1465	277	T11S; R8E	31
122	63386	Ironwood 51	1465	278	T11S; R8E	31
123	63387	Ironwood 52	1465	279	T11S; R8E	31
124	63388	Ironwood 53	1465	280	T11S & T12S; R8E	6 & 31
125	63389	Ironwood 54	1465	281	T11S; R8E	31
126	63390	Ironwood 55	1465	282	T11S; R8E	31
127	63391	Ironwood 56	1465	283	T11S; R8E	31
128	63392	Ironwood 57	1465	284	T11S; R8E	31
129	63393	Ironwood 58	1465	285	T11S; R8E	31
130	63394	Ironwood 59	1465	286	T11S; R8E	31
131	63395	Ironwood 60	1465	287	T11S; R8E	31
132	63396	Ironwood 61	1465	288	T11S; R8E	31
133	63397	Ironwood 62	1465	289	T11S; R8E	31
134	63398 J	Ironwood 63	1465	290	T11S; R8E	31
135	63403 —	BS & K 17	2550	163	T11S; R8E	27 & 28
136	63405 —	BS & K 19	2550	165	T11S; R8E	27 & 28
137	63407 —	BS & K 21	2550	165	T11S; R8E	27 & 28
138	63409 —	BS & K 23	2550	169	T11S; R8E	27 & 28
139	63414 7	BS & K 27	3656	130	T11S; R8E	27 & 34
140	63415 J	BS & K 28	3891	49	T11S; R8E	27 & 34
141	63420 7	BS & K 32	3891	502	T11S; R8E	27
142	63421	BS & K 33	3891	503	T11S; R8E	27
143	63422	BS & K 34	3891	504	T11S; R8E	27
144	63423	BS & K 35	3891	505	T11S; R8E	27
145	63424	BS & K 36	3891	506	T11S; R8E	27
146	63425	BS & K 37	3891	507	T11S; R8E	27
147	63426	BS & K 38	3891	508	T11S; R8E	27
148	63427	BS & K 39	3891	509	T11S; R8E	27
149	63428	BS & K 40	3891	510	T11S; R8E	27
150	63429	BS & K 41	3891	511	T11S; R8E	27
151	63430	BS & K 42	3891	512	T11S; R8E	27 & 34
152	63431	BS & K 43	3891	513	T11S; R8E	27 & 34
153	63432	BS & K 44	3891	514	T11S; R8E	27 & 34
154	63433 J	BS & K 45	3891	515	T11S; R8E	27 & 34

RECEIVED
BLM AZ STATE OFFICE
2011 AUG 17 A 10:10
PHOENIX, ARIZONA

EXHIBIT A

No.	BLM Serial No. AMC	Claim Name	Book	Page	Township & Range	Section
155	63434 -	BS & K 46	3891	516	T11S; R8E	27
156	63461 -	Vulcan 39	3909	204	T11S; R8E	29 & 30
157	63477 -	Vulcan 55	3909	212	T11S; R8E	29 & 30
158	63478 -	Vulcan 56	3909	213	T11S; R8E	29 & 30
159	63479 -	Vulcan 57	3909	201	T11S; R8E	29 & 30
160	63480 -	Vulcan 60	3909	200	T11S; R8E	30
161	309107 -	Jackie 21	8914	1983-1985	T12S; R8E	8
162	309108	Jackie 22	8914	1986-1988	T12S; R8E	8
163	309109	Jackie 23	8914	1989-1991	T12S; R8E	8
164	309110	Jackie 24	8914	1992-1994	T12S; R8E	8
165	309111	Jackie 25	8914	1995-1997	T12S; R8E	8
166	309112 -	Jackie 26	8914	1998-2000	T12S; R8E	8
167	331534 -	Jackie 27A	9929	920-923	T12S; R8E	8
168	333856 -	BS & K 26A	10024	268	T11S; R8E	27, 28, 33 & 34
169	353857 -	KA 1	11343	1256	T11S; R8E	20
170	353858	KA 2	11343	1258	T11S; R8E	19 & 20
171	353859	KA 3	11343	1260	T11S; R8E	20
172	353860	KA 4	11343	1262	T11S; R8E	19 & 20
173	353861	KA 5	11343	1264	T11S; R8E	20
174	353862	KA 6	11343	1266	T11S; R8E	19 & 20
175	353863	KA 7	11343	1268	T11S; R8E	20
176	353864	KA 8	11343	1270	T11S; R8E	19 & 20
177	353865	KA 9	11343	1272	T11S; R8E	20
178	353866	KA 10	11343	1274	T11S; R8E	19 & 20
179	353867	KA 11	11343	1276	T11S; R8E	20
180	353868	KA 12	11343	1278	T11S; R8E	19 & 20
181	353869	KA 13	11343	1280	T11S; R8E	20
182	353870	KA 14	11343	1282	T11S; R8E	19 & 20
183	353871	KA 15	11343	1284	T11S; R8E	20
184	353872	KA 16	11343	1286	T11S; R8E	19 & 20
185	353873	KA 17	11343	1288	T11S; R8E	20
186	353874	KA 18	11343	1290	T11S; R8E	19 & 20
187	353875	KA 45	11343	1292	T11S; R8E	20
188	353876	KA 46	11343	1294	T11S; R8E	20
189	353877	KA 47	11343	1296	T11S; R8E	20
190	353878	KA 48	11343	1298	T11S; R8E	20
191	353879	Ka 49	11343	1300	T11S; R8E	20
192	353880	KA 50	11343	1302	T11S; R8E	20
193	353881	KA 51	11343	1304	T11S; R8E	20
194	353882	KA 52	11343	1306	T11S; R8E	20
195	353883	KA 53	11343	1308	T11S; R8E	20
196	353884	KA 54	11343	1310	T11S; R8E	20
197	353885	KA 55	11343	1312	T11S; R8E	20
198	353886	KA 56	11343	1314	T11S; R8E	20

RECEIVED
BLM STATE OFFICE
2015 AUG 17 A 10:11
PHOENIX, ARIZONA

EXHIBIT A

No.	BLM Serial No. AMC	Claim Name	Book	Page	Township & Range	Section
199	353887	KA 57	11343	1316	T11S; R8E	20
200	353888	KA 58	11343	1318	T11S; R8E	20
101	353889	KA 59	11343	1320	T11S; R8E	20
202	353890	KA 60	11343	1322	T11S; R8E	20
203	353891	KA 61	11343	1324	T11S; R8E	20
204	353892	KA 62	11343	1326	T11S; R8E	20
205	353893	KA 81	11343	1328	T11S; R8E	21
206	353894	KA 82	11343	1330	T11S; R8E	20 & 21
207	353895	KA 83	11343	1332	T11S; R8E	21
208	353896	KA 84	11343	1334	T11S; R8E	20 & 21
209	353897	KA 85	11343	1336	T11S; R8E	21
210	353898	KA 86	11343	1338	T11S; R8E	20 & 21
211	353899	KA 87	11343	1340	T11S; R8E	21
212	353900	KA 88	11343	1342	T11S; R8E	20 & 21
213	353901	KA 89	11343	1344	T11S; R8E	21
214	353902	KA 90	11343	1346	T11S; R8E	20 & 21
215	353903	KA 91	11343	1348	T11S; R8E	21
216	353904	KA 92	11343	1350	T11S; R8E	20 & 21
217	353905	KA 93	11343	1352	T11S; R8E	21
218	353906	KA 94	11343	1354	T11S; R8E	20 & 21
219	353907	KA 95	11343	1356	T11S; R8E	21
220	353908	KA 96	11343	1358	T11S; R8E	20 & 21
221	353909	KA 97	11343	1360	T11S; R8E	21
222	353910	KA 98	11343	1362	T11S; R8E	20 & 21
223	353911	KA 147	11343	1364	T11S; R8E	19
224	353912	KA 148	11343	1366	T11S; R8E	19
225	353913	KA 149	11343	1368	T11S; R8E	19
226	353914	KA 150	11343	1370	T11S; R8E	19
227	353915	KA 151	11343	1372	T11S; R8E	19
228	353916	KA 152	11343	1374	T11S; R8E	19
229	353917	KA 153	11343	1376	T11S; R8E	19
230	353918	KA 154	11343	1378	T11S; R8E	19
231	353919	KA 155	11343	1380	T11S; R8E	19
232	353920	KA 156	11343	1382	T11S; R8E	19
233	353921	KA 157	11343	1384	T11S; R8E	19
234	353922	KA 158	11343	1386	T11S; R8E	19
235	353923	KA 159	11343	1388	T11S; R8E	19
236	353924	KA 160	11343	1390	T11S; R8E	19
237	353925	KA 161	11343	1392	T11S; R8E	19
238	353926	KA 162	11343	1394	T11S; R8E	19
239	353927	KA 163	11343	1396	T11S; R8E	19
240	353928	KA 164	11343	1398	T11S; R8E	19

Align top of FedEx Express® Shipping Label

Press here to seal.

Press here to seal.

Press here to seal.

Page 1 of 1

ORIGIN ID: PGAA (520) 798-7721
JACQUELINE HAAS
ASARCO
5285 EAST WILLIAMS CIRCLE
SUITE 2000
TUCSON, AZ 85711
UNITED STATES US

SHIP DATE: 15AUG16
ACTWGT: 1.00 LB
CAD: 106058295/NET3790

BILL SENDER


TO ARIZONA STATE OFFICE
BUREAU OF LAND MANAGEMENT
ONE NORTH CENTRAL AVENUE
SUITE 800
PHOENIX AZ 85004

(602) 417-9200
INV:
PO:

REF: AZ MC MAINTENANCE

DEPT:

544J1137014EB



FedEx
Express



11/20/16/16/16/16


WED - 17 AUG 4:30P

** 2DAY **

TRK# 7769 9524 1265
0201

SH ZSYA


85004
AZ-US PHX



PHOENIX, ARIZONA

2016 AUG 17 A 06:16

RT 278
ST 1.2
1 16:30
D 1265
08/17



United States Department of the Interior
Bureau of Land Management
 DIV OF LANDS, MINRLS & ENERGY
 ONE N CENTRAL AVE
 PHOENIX, AZ 85004 -4427
 Phone: 602-417-9200

Receipt

No: 3633786

Transaction #: 3737258	
Date of Transaction: 08/17/2016	
CUSTOMER:	
ASARCO LLC 5285 E WILLIAMS CIR STE 2000 TUCSON, AZ 85711-7711 US	

LINE #	QTY	DESCRIPTION	REMARKS	UNIT PRICE	TOTAL
1	1.00	LOCATABLE MINERALS / MINING CLAIMS-NOT NEW-UNADJUD, ONE AUTH NO. ONLY / MINING CLAIM MONEY RECEIVED CASES: AMC380242/\$61690.00	NOI/MAINT FEE 2017 - 398	- n/a -	61690.00
TOTAL:					\$61,690.00

PAYMENT INFORMATION					
1	AMOUNT:	61690.00	POSTMARKED:	08/15/2016	
	TYPE:	CHECK	RECEIVED:	08/17/2016	
	CHECK NO:	2000003312			
	NAME:	SILVER BELL MINING LLC 5285 E WILLIAMS CIR STE 2000 TUCSON AZ 85711-7711 US			

REMARKS

This receipt was generated by the automated BLM Collections and Billing System and is a paper representation of a portion of the official electronic record contained therein.



353857 48521
63296
309087
331534
333856

Robin E. Barnes
Corporate Land Manager

Direct Dial: (520) 798-7796
RBarnes@asarco.com

August 5, 2015

Via Federal Express

Arizona State Office
Bureau of Land Management, Ste. 800
One North Central Avenue
Phoenix, AZ 85004-4427
602-417-9200

RECEIVED
BLM AZ STATE OFFICE
2015 AUG - 7 A 10: 22
PHOENIX, ARIZONA

RE: Notice of Intent to Hold and Payment of Annual Claim Maintenance Fee for 2015/ 2016

Dear Sir or Madam:

This will serve as notice that SILVER BELL MINING LLC, a Delaware limited liability company, whose address for purposes of this filing is **5285 East Williams Circle, Ste. 2000, Tucson, AZ 85711** intends to hold the 240 mining claims and/or mill sites located in Pima County, Arizona, described in Exhibit A attached herewith, by payment of the annual claim maintenance fee of \$155.00 per claim or site. Therefore, enclosed is our check in the amount of \$37,200.00 to pay the appropriate claim maintenance fees for the assessment year beginning on September 1, 2015.

Please return a date-stamped copy of this letter and a receipt verifying payment has been received by your office to me at 5285 East Williams Circle, Ste. 2000, Tucson, AZ 85711.

Thank you for your assistance and please feel free to contact me with any questions or concerns.

Sincerely,

Robin E. Barnes, RL/CP
Corporate Land Manager

reb
Enclosures

PRINTED
AUG 11 2015
BY: Rom

3362754

EXHIBIT A

**SILVER BELL MINING LLC
LODE MINING CLAIMS LOCATED IN PIMA COUNTY, ARIZONA
SILVER BELL MINING**

No.	BLM Serial No. AMC	Claim Name	Book	Page	Township & Range	Section
1	485217	May #1	355	211	T12S; R98E	11 & 14
2	48522	May #2	352	300	T12S; R8E	11 & 14
3	48523	May #3	352	301	T12S; R8E	10,11,14, & 15
4	48524	May #4	352	302	T12S; R8E	10 & 15
5	48525	May #5	352	303	T12S; R8E	10 & 15
6	48538	May #22	2235	479	T12S; R8E	1 & 12
7	48539	May #23	2235	480	T12S; R8E	1 & 12
8	48540	May #24	2235	481	T12S; R8E	12
9	48541	May #25	2235	482	T12S; R8E	12
10	48542	May #26	2844	622	T12S; R8E	12
11	48543	May #27	2844	623	T12S; R8E	12
12	48544	May #28	2844	624	T12S; R8E	12
13	48545	May #29	2844	625	T12S; R8E	12
14	48546	May #30	2844	626	T12S; R8E	12
15	48547	May #31	2844	627	T12S; R8E	12
16	48548	May #32	2844	628	T12S; R8E	12 & 13
17	48549	May #33	2844	629	T12S; R8E	12
18	48550	May #34	2844	630	T12S; R8E	12
19	48551	May #35	2844	631	T12S; R8E	12
20	48552	May #36	2844	632	T12S; R8E	12
21	48553	May #37	2844	633	T12S; R8E	12 & 13
22	48554	May #38	2844	634	T12S; R8&9E	12 & 7
23	48555	May #39	2844	635	T12S; R8&9E	12, 7 & 8
24	48556	May #40	2844	636	T12S; R8&9E	12 & 18
25	48557	May #41	2844	637	T12S; R8&9E	12 & 18
26	48558	May #42	2844	638	T12S; R8&9E	12, 13 & 18
27	48561	May #48	5740	137	T12S; R8E	10
28	48562	May #49	2740	138	T12S; R8E	10
29	48563	May #50	2740	139	T12S; R8E	10
30	48564	May #51	2740	140	T12S; R8E	10
31	48565	May # 59	2740	572	T12S; R9E	7 & 18
		Amended	5917	638		7
32	48566	May #60	2981	480/798	T12S; R9E	7 & 18
		Amended	5917	798		10
33	48567	May #61	3016	799	T12S; R9E	7 & 18
34	48593	May #91	2981	942	T12S; R9E	12 & 13
35	48594	May #92	4326	943	T12S; R8E	12 & 13
36	48595	May #93	4326	944	T12S; R8E	12
37	48596	May #94	4326	945	T12S; R8E	12
38	48597	May #95	4326	946	T12S; R8E	12

EXHIBIT A

No.	BLM Serial No. AMC	Claim Name	Book	Page	Township & Range	Section
39	48598 ↗	May #96	4326	947	T12S; R8E	12
40	48599	May #97	4326	948	T12S; R8E	12
41	48600	May #98	4326	949	T12S; R8E	12
42	48601 ↘	May #99	4326	950	T12S; R8E	12
43	48603 ↗	El Tiro 2	1756	176	T11S & T12S; R8E	34 & 3
		Amended	9359	964		
44	48604	El Tiro 3	1756	177	T11S & T12S; R8E	34 & 3
		Amended	9359	966		
45	48605	El Tiro 4	1756	178	T12S; R8E	3
46	48606	El Tiro 5	1756	179	T12S; R8E	3
47	48607	El Tiro 6	1756	180	T12S; R8E	3
48	48608 ↘	El Tiro 7	1756	181	T12S; R8E	3
49	48616 ↗	El Tiro 16	4002	571	T12S; R8E	5 & 8
50	48619 ↗	El Tiro 19	4228	2	T12S; R8E	11
51	48620	El Tiro 20	4228	3	T12S; R8E	11
52	48621	El Tiro 21	4228	4	T12S; R8E	3,10 & 11
53	48622	El Tiro 22	4228	5	T12S; R8E	3
54	48623	El Tiro 23	4228	6	T12S; R8E	3
55	48624	El Tiro 24	4228	7	T12S; R8E	3
56	48625	El Tiro 25	4228	8	T12S; R8E	3
57	48626	El Tiro 26	4228	9	T12S; R8E	3
58	48627	El Tiro 27	4228	10	T12S; R8E	3
59	48628	El Tiro 28	4228	11	T12S; R8E	3
60	48629	El Tiro 29	4228	12	T12S; R8E	3
61	48630	El Tiro 30	4228	13	T12S; R8E	3
62	48631	El Tiro 31	4228	14	T12S; R8E	3
63	48632	El Tiro 32	4228	15	T12S; R8E	3
64	48633	El Tiro 33	4228	16	T12S; R8E	3
65	48634	El Tiro 34	4228	17	T12S; R8E	3
66	48635	El Tiro 35	4228	18	T12S; R8E	3
67	48636	El Tiro 36	4228	19	T12S; R8E	3
68	48637	El Tiro 37	4228	20	T12S; R8E	3
69	48638	El Tiro 38	4228	21	T12S; R8E	3
70	48639	El Tiro 39	4228	22	T12S; R8E	3
71	48640	El Tiro 40	4228	23	T12S; R8E	3
72	48641	El Tiro 41	4228	24	T12S; R8E	3
73	48642	El Tiro 42	4228	25	T12S; R8E	3
74	48643	El Tiro 43	4228	26	T11 & T12S; R8E	34 & 3
		Amended	9359	970		
75	48644 ↘	El Tiro 44	4228	27	T11 & T12S; R8E	34 & 3
		Amended	9359	972		
76	48647 ↗	El Tiro 47	4228	30	T11 & T12S; R8E	34 & 3
		Amended	9359	974		
77	63340 ↗	Ironwood 5	1461	214/516		29 & 30

RECEIVED
 BLM AZ STATE OFFICE
 2015 AUG - 7 A 10: 22
 PHOENIX, ARIZONA

EXHIBIT A

No.	BLM Serial No. AMC	Claim Name	Book	Page	Township & Range	Section
		Amended	9359	976		
78	63341	Ironwood 6	1461	215	T11S; R8E	29 & 30
		Amended	9359	978		
79	63342	Ironwood 7	1461	216	T11S; R8E	29, 30 & 31
		Amended	9359	980		
80	66343	Ironwood 8	1461	217	T11S; R8E	29, 30, 31 & 32
		Amended	9359	982		
81	66344	Ironwood 9	1461	218	T11S; R8E	31
82	66345	Ironwood 10	1461	219	T11S; R8E	30 & 31
83	66346	Ironwood 11	1461	220	T11S; R8E	30 & 31
84	66347	Ironwood 12	1461	221	T11S; R8E	30
85	66348	Ironwood 13	1461	222	T11S; R8E	30
86	66349	Ironwood 14	1461	223	T11S; R8E	30
87	63350	Ironwood 15	1461	224	T11S; R8E	30 & 31
		Amended	1512	374		
88	63351	Ironwood 16	1461	225	T11S; R8E	31
		Amended	1510	519		
89	63352	Ironwood 17	1461	226	T11S; R8E	31
90	63353	Ironwood 18	1461	227	T11S; R8E	31
91	63354	Ironwood 19	1461	228	T11S; R8E	31
92	63355	Ironwood 20	1461	229	T11S; R8E	31
93	63356	Ironwood 21	1461	230	T11S; R8E	31
		Amended	1510	520		
94	63357	Ironwood 22	1461	231	T11S; R8E	31
95	63358	Ironwood 23	1461	232	T11S; R8E	30 & 31
96	63359	Ironwood 24	1461	233	T11S; R8E	31
97	63360	Ironwood 25	1461	234	T11S; R8E	31
98	63361	Ironwood 26	1461	235	T11S; R8E	31
99	63362	Ironwood 27	1461	236	T11S; R8E	31
100	63363	Ironwood 28	1461	237	T11S; R8E	31
101	63364	Ironwood 29	1461	238	T11S; R8E	31
102	63365	Ironwood 30	1461	239	T11S; R8E	31
103	63366	Ironwood 31	1461	240	T11S; R8E	31
104	63367	Ironwood 32	1461	241	T11S & T12S; R8E	6 & 31
105	63368	Ironwood 33	1461	242	T11S & T12S; R8E	6 & 31
106	63369	Ironwood 34	1461	243	T11S & T12S; R8E	6 & 31
107	63370	Ironwood 35	1461	244	T11S & T12S; R8E	6 & 31
108	63371	Ironwood 36	1465	263	T11S; R8E	31
		Amended	1510	517		
109	63372	Ironwood 37	1465	264	T11S; R8E	31
110	63373	Ironwood 38	1465	265	T11S & T12S; R8E	6 & 31
		Amended	1510	518		

RECEIVED
 BLM
 2015 AUG - 7
 A.D. 22

EXHIBIT A

No.	BLM Serial No. AMC	Claim Name	Book	Page	Township & Range	Section
111	63374 ↗	Ironwood 39	1465	266	T11S & T12S; R8E	6 & 31
112	63375	Ironwood 40	1465	267	T11S & T12S; R8E	6 & 31
113	63376	Ironwood 41	1465	268	T11S & T12S; R8E	6 & 31
114	63377	Ironwood 42	1465	269	T11S & T12S; R8E	6 & 31
115	63378 ↘	Ironwood 43	1465	270	T11S & T12S; R8E	6 & 31
116	63380 ↗	Ironwood 45	1465	272	T11S; R8E	31
117	63381	Ironwood 46	1465	273	T11S; R8E	31
118	63382	Ironwood 47	1465	274	T11S; R8E	31
119	63383	Ironwood 48	1465	275	T11S; R8E	31
120	63384	Ironwood 49	1465	276	T11S; R8E	31
121	63385	Ironwood 50	1465	277	T11S; R8E	31
122	63386	Ironwood 51	1465	278	T11S; R8E	31
123	63387	Ironwood 52	1465	279	T11S; R8E	31
124	63388	Ironwood 53	1465	280	T11S & T12S; R8E	6 & 31
125	63389	Ironwood 54	1465	281	T11S; R8E	31
126	63390	Ironwood 55	1465	282	T11S; R8E	31
127	63391	Ironwood 56	1465	283	T11S; R8E	31
128	63392	Ironwood 57	1465	284	T11S; R8E	31
129	63393	Ironwood 58	1465	285	T11S; R8E	31
130	63394	Ironwood 59	1465	286	T11S; R8E	31
131	63395	Ironwood 60	1465	287	T11S; R8E	31
132	63396	Ironwood 61	1465	288	T11S; R8E	31
133	63397	Ironwood 62	1465	289	T11S; R8E	31
134	63398 ↘	Ironwood 63	1465	290	T11S; R8E	31
135	63403 →	BS & K 17	2550	163	T11S; R8E	27 & 28
136	63405 →	BS & K 19	2550	165	T11S; R8E	27 & 28
137	63407 →	BS & K 21	2550	165	T11S; R8E	27 & 28
138	63409 ↘	BS & K 23	2550	169	T11S; R8E	27 & 28
139	63414 ↗	BS & K 27	3656	130	T11S; R8E	27 & 34
140	63415 ↘	BS & K 28	3891	49	T11S; R8E	27 & 34
141	63420 ↗	BS & K 32	3891	502	T11S; R8E	27
142	63421	BS & K 33	3891	503	T11S; R8E	27
143	63422	BS & K 34	3891	504	T11S; R8E	27
144	63423	BS & K 35	3891	505	T11S; R8E	27
145	63424	BS & K 36	3891	506	T11S; R8E	27
146	63425	BS & K 37	3891	507	T11S; R8E	27
147	63426	BS & K 38	3891	508	T11S; R8E	27
148	63427	BS & K 39	3891	509	T11S; R8E	27
149	63428	BS & K 40	3891	510	T11S; R8E	27
150	63429	BS & K 41	3891	511	T11S; R8E	27
151	63430	BS & K 42	3891	512	T11S; R8E	27 & 34
152	63431 ↘	BS & K 43	3891	513	T11S; R8E	27 & 34
154	63433 ↗	BS & K 45	3891	515	T11S; R8E	27 & 34
155	63434 ↘	BS & K 46	3891	516	T11S; R8E	27 & 34

RECEIVED
 BLM ARIZONA
 PHOENIX ARIZONA
 2015 AUG - 1
 A 10: 22

missing
 53 ↗

EXHIBIT A

No.	BLM Serial No. AMC	Claim Name	Book	Page	Township & Range	Section
156	63461 ↗	Vulcan 39	3909	204	T11S; R8E	29 &30
157	63477 ↗	Vulcan 55	3909	212	T11S; R8E	29 &30
158	63478	Vulcan 56	3909	213	T11S; R8E	29 &30
159	63479	Vulcan 57	3909	201	T11S; R8E	29 &30
160	63480 ↘	Vulcan 60	3909	200	T11S; R8E	30
161	309107 ↗	Jackie 21	8914	1983-1985	T12S; R8E	8
162	309108	Jackie 22	8914	1986-1988	T12S; R8E	8
163	309109	Jackie 23	8914	1989-1991	T12S; R8E	8
164	309110	Jackie 24	8914	1992-1994	T12S; R8E	8
165	309111	Jackie 25	8914	1995-1997	T12S; R8E	8
166	309112 ↘	Jackie 26	8914	1998-2000	T12S; R8E	8
167	331534 ↗	Jackie 27A	9929	920-923	T12S; R8E	8
168	333856 ↘	BS & K 26A	10024	268	T11S; R8E	27, 28, 33 &34
169	353857 ↗	KA 1	11343	1256	T11S; R8E	20
170	353858	KA 2	11343	1258	T11S; R8E	19 & 20
171	353859	KA 3	11343	1260	T11S; R8E	20
172	353860	KA 4	11343	1262	T11S; R8E	19 & 20
173	353861	KA 5	11343	1264	T11S; R8E	20
174	353862	KA 6	11343	1266	T11S; R8E	19 & 20
175	353863	KA 7	11343	1268	T11S; R8E	20
176	353864	KA 8	11343	1270	T11S; R8E	19 & 20
177	353865	KA 9	11343	1272	T11S; R8E	20
178	353866	KA 10	11343	1274	T11S; R8E	19 & 20
179	353867	KA 11	11343	1276	T11S; R8E	20
180	353868	KA 12	11343	1278	T11S; R8E	19 & 20
181	353869	KA 13	11343	1280	T11S; R8E	20
182	353870	KA 14	11343	1282	T11S; R8E	19 & 20
183	353871	KA 15	11343	1284	T11S; R8E	20
184	353872	KA 16	11343	1286	T11S; R8E	19 & 20
185	353873	KA 17	11343	1288	T11S; R8E	20
186	353874	KA 18	11343	1290	T11S; R8E	19 & 20
187	353875	KA 45	11343	1292	T11S; R8E	20
188	353876	KA 46	11343	1294	T11S; R8E	20
189	353877	KA 47	11343	1296	T11S; R8E	20
190	353878	KA 48	11343	1298	T11S; R8E	20
191	353879	Ka 49	11343	1300	T11S; R8E	20
192	353880	KA 50	11343	1302	T11S; R8E	20
193	353881	KA 51	11343	1304	T11S; R8E	20
194	353882	KA 52	11343	1306	T11S; R8E	20
195	353883	KA 53	11343	1308	T11S; R8E	20
196	353884	KA 54	11343	1310	T11S; R8E	20
197	353885	KA 55	11343	1312	T11S; R8E	20
198	353886	KA 56	11343	1314	T11S; R8E	20
199	353887 ↘	KA 57	11343	1316	T11S; R8E	20

PHOENIX, ARIZONA
 2015 AUG - 7 A 10: 22
 RECEIVED

EXHIBIT A

No.	BLM Serial No. AMC	Claim Name	Book	Page	Township & Range	Section
200	353888	KA 58	11343	1318	T11S; R8E	20
201	353889	KA 59	11343	1320	T11S; R8E	20
202	353890	KA 60	11343	1322	T11S; R8E	20
203	353891	KA 61	11343	1324	T11S; R8E	20
204	353892	KA 62	11343	1326	T11S; R8E	20
205	353893	KA 81	11343	1328	T11S; R8E	21
206	353894	KA 82	11343	1330	T11S; R8E	20 & 21
207	353895	KA 83	11343	1332	T11S; R8E	21
208	353896	KA 84	11343	1334	T11S; R8E	20 & 21
209	353897	KA 85	11343	1336	T11S; R8E	21
210	353898	KA 86	11343	1338	T11S; R8E	20 & 21
211	353899	KA 87	11343	1340	T11S; R8E	21
212	353900	KA 88	11343	1342	T11S; R8E	20 & 21
213	353901	KA 89	11343	1344	T11S; R8E	21
214	353902	KA 90	11343	1346	T11S; R8E	20 & 21
215	353903	KA 91	11343	1348	T11S; R8E	21
216	353904	KA 92	11343	1350	T11S; R8E	20 & 21
217	353905	KA 93	11343	1352	T11S; R8E	21
218	353906	KA 94	11343	1354	T11S; R8E	20 & 21
219	353907	KA 95	11343	1356	T11S; R8E	21
220	353908	KA 96	11343	1358	T11S; R8E	20 & 21
221	353909	KA 97	11343	1360	T11S; R8E	21
222	353910	KA 98	11343	1362	T11S; R8E	20 & 21
223	353911	KA 147	11343	1364	T11S; R8E	19
224	353912	KA 148	11343	1366	T11S; R8E	19
225	353913	KA 149	11343	1368	T11S; R8E	19
226	353914	KA 150	11343	1370	T11S; R8E	19
227	353915	KA 151	11343	1372	T11S; R8E	19
228	353916	KA 152	11343	1374	T11S; R8E	19
229	353917	KA 153	11343	1376	T11S; R8E	19
230	353918	KA 154	11343	1378	T11S; R8E	19
231	353919	KA 155	11343	1380	T11S; R8E	19
232	353920	KA 156	11343	1382	T11S; R8E	19
233	353921	KA 157	11343	1384	T11S; R8E	19
234	353922	KA 158	11343	1386	T11S; R8E	19
235	353923	KA 159	11343	1388	T11S; R8E	19
236	353924	KA 160	11343	1390	T11S; R8E	19
237	353925	KA 161	11343	1392	T11S; R8E	19
238	353926	KA 162	11343	1394	T11S; R8E	19
239	353927	KA 163	11343	1396	T11S; R8E	19
240	353928	KA 164	11343	1398	T11S; R8E	19

RECEIVED
 BLM ARIZONA STATE OFFICE
 2015 AUG - 7 A 10 22
 PHOENIX, ARIZONA

United States Department of the Interior
Bureau of Land Management
 LANDS/RECREATION & PLANNING
 ONE N CENTRAL AVE
 PHOENIX, AZ 85004 -2203
 Phone: 602-417-9200

Receipt

No: 3362756


Transaction #: 3460765	
Date of Transaction: 08/10/2015	
CUSTOMER:	
SILVER BELL MINING LLC 5285 E WILLIAMS CIR STE 2000 TUCSON,AZ 85711-7711 US	

LINE #	QTY	DESCRIPTION	REMARKS	UNIT PRICE	TOTAL
1	1.00	LOCATABLE MINERALS / MINING CLAIMS- NOT NEW-UNADJUD,ONE AUTH NO. ONLY / MINING CLAIM MONEY RECEIVED CASES: AMC48521/\$37200.00	MAINT 2016/240	- n/a -	37200.00
TOTAL:					\$37,200.00

PAYMENT INFORMATION			
1	AMOUNT:	37200.00	POSTMARKED: 08/05/2015
	TYPE:	CHECK	RECEIVED: 08/07/2015
	CHECK NO:	001474	
	NAME:	SILVER BELL MINING LLC 5285 E WILLIAMS CIR STE 2000 TUCSON AZ 85711-7711 US	

REMARKS

This receipt was generated by the automated BLM Collections and Billing System and is a paper representation of a portion of the official electronic record contained therein.



 ENTERED
 ASST
 BY: *Ram*

200

FedEx Package
Express US Airbill


FedEx Tracking Number **8047 3610 2297**

1 From
 Date 8/15/07
 Sender's Name ROBIN BARNES Phone 320 798-7523
 Company ADARCO LLC
 Address 527 E WILLIAMS CIR STE 2000
 City PHOENIX State AZ ZIP 85711-7711

2 Your Internal Billing Reference

3 To
 Recipient's Name BUFFALO OFLAND MGMT Phone 602 417-9200
 Company ARIZONA STATE O FICE (PUBLIC ROOM)
 Address One N. Central Ave
 City PHOENIX State AZ ZIP 85004

Use this line for the HOLD location address or for continuation of your shipping address.
 Address Ste 300
 City PHOENIX State AZ ZIP 85004



MUR1
 0215
 Recipient's Copy

4 Express Package Service *To meet location.
 NOTE: Service order may be changed. Please select carefully.
 Packages up to 150 lbs.
 For packages over 150 lbs, use the FedEx Express Freight US Airbill.

Next Business Day
 FedEx First Overnight
 FedEx Priority Overnight
 FedEx Standard Overnight

2 or 3 Business Days
 FedEx 2Day A.M.
 FedEx 2Day
 FedEx Express Saver

5 Packaging *Required unless FedEx EPC®
 FedEx Envelope*
 FedEx Pak*
 FedEx Box
 FedEx Tube
 Other

6 Special Handling and Delivery Signature Options

SATURDAY Delivery
 Signature Required
 Direct Signature
 Indirect Signature

Does this shipment contain dangerous goods?
 No
 Yes
 Yes
 Dry Ice
 Cargo Aircraft Only

7 Payment Bill to:
 Sender
 Recipient
 Third Party
 Credit Card
 Cash/Check

Total Packages 1 Total Weight 10.3 lbs.
 Total Value 274.00 \$
 Credit Card Auth. 0113122026

RT **274**
 ST **10.3**
 4 15:00 D
 2297 08.07

fedex.com 1.800.GoFedEx 1.800.463.3339

fedex.com 1.800.GoFedEx 1.800.463.3339

FedEx Express

earthsmart
FedEx carbon-neutral
envelope shipping

Align top of FedEx Express® shipping label here.

FedEx
TRK# 8047 3610 2297
0215

THU - 06 AUG AA
STANDARD OVERNIGHT

XH ZSYA

85004
AZ-US
PHX



FID 753672 05AUG15 TUSA 537C1/FECA/EE48

Envelope

RECEIVED
BLM AZ STATE OFFICE
2015 AUG - 7 A 10: 18
PHOENIX, ARIZONA

Align bottom of peel-and-stick airbill or pouch here.

EXHIBIT A

No.	BLM Serial No. AMC	Claim Name	Book	Page	Township & Range	Section
111	63374	Ironwood 39	1465	266	T11S & T12S; R8E	6 & 31
112	63375	Ironwood 40	1465	267	T11S & T12S; R8E	6 & 31
113	63376	Ironwood 41	1465	268	T11S & T12S; R8E	6 & 31
114	63377	Ironwood 42	1465	269	T11S & T12S; R8E	6 & 31
115	63378	Ironwood 43	1465	270	T11S & T12S; R8E	6 & 31
116	63380	Ironwood 45	1465	272	T11S; R8E	31
117	63381	Ironwood 46	1465	273	T11S; R8E	31
118	63382	Ironwood 47	1465	274	T11S; R8E	31
119	63383	Ironwood 48	1465	275	T11S; R8E	31
120	63384	Ironwood 49	1465	276	T11S; R8E	31
121	63385	Ironwood 50	1465	277	T11S; R8E	31
122	63386	Ironwood 51	1465	278	T11S; R8E	31
123	63387	Ironwood 52	1465	279	T11S; R8E	31
124	63388	Ironwood 53	1465	280	T11S & T12S; R8E	6 & 31
125	63389	Ironwood 54	1465	281	T11S; R8E	31
126	63390	Ironwood 55	1465	282	T11S; R8E	31
127	63391	Ironwood 56	1465	283	T11S; R8E	31
128	63392	Ironwood 57	1465	284	T11S; R8E	31
129	63393	Ironwood 58	1465	285	T11S; R8E	31
130	63394	Ironwood 59	1465	286	T11S; R8E	31
131	63395	Ironwood 60	1465	287	T11S; R8E	31
132	63396	Ironwood 61	1465	288	T11S; R8E	31
133	63397	Ironwood 62	1465	289	T11S; R8E	31
134	63398	Ironwood 63	1465	290	T11S; R8E	31
135	63403	BS & K 17	2550	163	T11S; R8E	27 & 28
136	63405	BS & K 19	2550	165	T11S; R8E	27 & 28
137	63407	BS & K 21	2550	165	T11S; R8E	27 & 28
138	63409	BS & K 23	2550	169	T11S; R8E	27 & 28
139	63414	BS & K 27	3656	130	T11S; R8E	27 & 34
140	63415	BS & K 28	3891	49	T11S; R8E	27 & 34
141	63420	BS & K 32	3891	502	T11S; R8E	27
142	63421	BS & K 33	3891	503	T11S; R8E	27
143	63422	BS & K 34	3891	504	T11S; R8E	27
144	63423	BS & K 35	3891	505	T11S; R8E	27
145	63424	BS & K 36	3891	506	T11S; R8E	27
146	63425	BS & K 37	3891	507	T11S; R8E	27
147	63426	BS & K 38	3891	508	T11S; R8E	27
148	63427	BS & K 39	3891	509	T11S; R8E	27
149	63428	BS & K 40	3891	510	T11S; R8E	27
150	63429	BS & K 41	3891	511	T11S; R8E	27
151	63430	BS & K 42	3891	512	T11S; R8E	27 & 34
152	63431	BS & K 43	3891	513	T11S; R8E	27 & 34
153	63432	BS & K 44	3891	514	T11S; R8E	27 & 34
154	63433	BS & K 45	3891	515	T11S; R8E	27 & 34

submitted to add 1 missing line #153

8/18/15 AT

(520) 798-7580 (Facsimile)

(520) 247-7328 (Cell)

From: Thrower, Amy [mailto:athrower@blm.gov]

Sent: Tuesday, August 18, 2015 9:43 AM

To: Barnes, Robin

Subject: Mining Claim Annual Maintenance Fees

[Quoted text hidden]

Barnes, Robin <rbarnes@asarco.com>
To: "Thrower, Amy" <athrower@blm.gov>

Tue, Aug 18, 2015 at 11:03 AM

Amy:

Attached is a revised and corrected claim list for the Silver Bell Mining LLC mining claims. I have added the BS & K 44 mining claim (AMC 63432) to the list as item no. 153. Please utilize the \$155 overpayment under receipt no. 3362756 to pay this year's claim maintenance fees for AMC 63432.

63432

Thank you for your assistance and please let me know if I need to provide you with any further documentation on this issue.

Robin E. Barnes

Corporate Land Manager

ASARCO LLC

5285 E. Williams Circle, STE. 2000

TUCSON, AZ 85711

rbarnes@ASARCO.com

(520) 798-7796 (Office)

(520) 798-7580 (Facsimile)

(520) 247-7328 (Cell)

From: Thrower, Amy [mailto:athrower@blm.gov]

Sent: Tuesday, August 18, 2015 9:43 AM

To: Barnes, Robin

Subject: Mining Claim Annual Maintenance Fees



Thrower, Amy <athrower@blm.gov>

Mining Claim Annual Maintenance Fees

4 messages

Thrower, Amy <athrower@blm.gov>
To: rbarnes@asarco.com

Tue, Aug 18, 2015 at 9:42 AM

Hi Robin,

We received the maintenance fees for the Silver Bell Mining LLC claims. There is one claim number missing from the list because line 153 of the spreadsheet was skipped.

The claim missing is AMC63432. Can you please send paperwork in directing us to use the \$155 overpayment on receipt #3362756 to pay this claim (if that is what you want us to do.) We have to have this in writing prior to September 1 in order to apply the money to the claim.

Thank you,

Amy

--

Amy Thrower

Supervisory Land Law Examiner
U.S. Department of the Interior
Bureau of Land Management (AZ.SO-931)
One North Central Ave Suite 800
Phoenix, AZ 85004
Athrower@blm.gov
602-417-9334

Barnes, Robin <rbarnes@asarco.com>
To: "Thrower, Amy" <athrower@blm.gov>

Tue, Aug 18, 2015 at 9:44 AM

Thanks for having my back Amy. May I email this letter to you?

Robin E. Barnes

Corporate Land Manager

ASARCO LLC

5285 E. Williams Circle, STE. 2000

TUCSON, AZ 85711

rbarnes@ASARCO.com

(520) 798-7796 (Office)



AMC 48521
63296
309087
333856
353857
380242
382138

July 17, 2014

Arizona State Office
Bureau of Land Management
Department of the Interior
Suite 800
One North Central Avenue
Phoenix, AZ 85004-4427
602-417-9200

Notice of Intent to Hold and Payment of Annual Claim Maintenance Fee 2014/2015

Dear Sir or Madam:

The Final Rule related to "Required Fees for Mining Claims and Sites", as published in the Federal Register June 30, 2014, requires an annual maintenance fee of \$155.00 for each unpatented mining claim and mill site located and held under the General Mining Law of 1872.

This will serve as notice that Silver Bell Mining LLC, a Delaware Limited Liability Company, whose address for purposes of this filing is **5285 Williams Circle, Suite 2000 Tucson, Arizona 85711** intends to hold the 398 mining claims and / or mill sites described in Exhibit A attached herewith, by payment of the annual claim maintenance fee of \$155.00 per claim or site. The total amount owed therefore is \$61,690.00. A check in the amount of \$61,690.00 is enclosed herewith to hold these claims for the year ending September 1, 2015.

The attached Exhibit A lists the individual claim names, BLM serial numbers, and book and page number for the county records. The claims and/or sites are located in Pima County, AZ

The recorded documents and any notices of acknowledgments concerning the above mentioned claims should be sent to my attention at the address listed above.

Sincerely,

J. Chris Pfahl
J. Chris Pfahl
Corporate Land Manager
Enclosures

NO. OF CLAIMS 398
AMOUNT \$61,690.00
RECEIPT NO. 353856
INIT. CPH

**** BLM-ASO****

2014 JUN 29 P 1:48
INTERE
AUG 04 2014
BY: RAM

EXHIBIT A
Unpatented Lode Claims
Pima County, Arizona

AMC Serial No.	Claim Name	Recording Data		Township & Range	Section	
		Book	Page			
1	48521	May #1	355	211	T12S; R8E	11 & 14
2	48522	May #2	352	300	T12S; R8E	11 & 14
3	48523	May #3	352	301	T12S; R8E	10,11,14, & 15
4	48524	May #4	352	302	T12S; R8E	10 & 15
5	48525	May #5	352	303	T12S; R8E	10 & 15
6	48538	May #22	2235	479	T12S; R8E	1 & 12
7	48539	May #23	2235	480	T12S; R8E	1 & 12
8	48540	May #24	2235	481	T12S; R8E	12
9	48541	May #25	2235	482	T12S; R8E	12
10	48542	May #26	2844	622	T12S; R8E	12
11	48543	May #27	2844	623	T12S; R8E	12
12	48544	May #28	2844	624	T12S; R8E	12
13	48545	May #29	2844	625	T12S; R8E	12
14	48546	May #30	2844	626	T12S; R8E	12
15	48547	May #31	2844	627	T12S; R8E	12
16	48548	May #32	2844	628	T12S; R8E	12 & 13
17	48549	May #33	2844	629	T12S; R8E	12
18	48550	May #34	2844	630	T12S; R8E	12
19	48551	May #35	2844	631	T12S; R8E	12
20	48552	May #36	2844	632	T12S; R8E	12
21	48553	May #37	2844	633	T12S; R8E	12 & 13
22	48554	May #38	2844	634	T12S; R8&9E	12 & 7
23	48555	May #39	2844	635	T12S; R8&9E	12, 7 & 8
24	48556	May #40	2844	636	T12S; R8&9E	12 & 18
25	48557	May #41	2844	637	T12S; R8&9E	12 & 18
26	48558	May #42	2844	638	T12S; R8&9E	12, 13 & 18
27	48561	May #48	5740	137	T12S; R8E	10
28	48562	May #49	2740	138	T12S; R8E	10
29	48563	May #50	2740	139	T12S; R8E	10
30	48564	May #51	2740	140	T12S; R8E	10
31	48565	May # 59	2740/2930	572/638	T12S; R9E	7 & 18
32	48566	May #60	2981/5917	480/798	T12S; R9E	7 & 18
33	48567	May #61	3016	799	T12S; R9E	7 & 18
34	48593	May #91	2981	942	T12S; R9E	12 & 13
35	48594	May #92	4326	943	T12S; R8E	12 & 13
36	48595	May #93	4326	944	T12S; R8E	12
37	48596	May #94	4326	945	T12S; R8E	12
38	48597	May #95	4326	946	T12S; R8E	12
39	48598	May #96	4326	947	T12S; R8E	12
40	48599	May #97	4326	948	T12S; R8E	12
41	48600	May #98	4326	949	T12S; R8E	12
42	48601	May #99	4326	950	T12S; R8E	12
43	48603	El Tiro 2	1756/9359	176	T11S & T12S;	34 & 3
44	48604	El Tiro 3	1756/9359	177	T11S & T12S;	34 & 3

EXHIBIT A
 Unpatented Lode Claims
 Pima County, Arizona

AMC	Claim	Recording Data		Township	Section	
45	48605	El Tiro 4	1756	178	T12S; R8E	3
46	48606	El Tiro 5	1756	179	T12S; R8E	3
47	48607	El Tiro 6	1756	180	T12S; R8E	3
48	48608	El Tiro 7	1756	181	T12S; R8E	3
49	48616	El Tiro 16	4002/9359	571	T12S; R8E	5 & 8
50	48619	El Tiro 19	4228	2	T12S; R8E	11
51	48620	El Tiro 20	4228	3	T12S; R8E	11
52	48621	El Tiro 21	4228	4	T12S; R8E	3,10 &11
53	48622	El Tiro 22	4228	5	T12S; R8E	3
54	48623	El Tiro 23	4228	6	T12S; R8E	3
55	48624	El Tiro 24	4228	7	T12S; R8E	3
56	48625	El Tiro 25	4228	8	T12S; R8E	3
57	48626	El Tiro 26	4228	9	T12S; R8E	3
58	48627	El Tiro 27	4228	10	T12S; R8E	3
59	48628	El Tiro 28	4228	11	T12S; R8E	3
60	48629	El Tiro 29	4228	12	T12S; R8E	3
61	48630	El Tiro 30	4228	13	T12S; R8E	3
62	48631	El Tiro 31	4228	14	T12S; R8E	3
63	48632	El Tiro 32	4228	15	T12S; R8E	3
64	48633	El Tiro 33	4228	16	T12S; R8E	3
65	48634	El Tiro 34	4228	17	T12S; R8E	3
66	48635	El Tiro 35	4228	18	T12S; R8E	3
67	48636	El Tiro 36	4228	19	T12S; R8E	3
68	48637	El Tiro 37	4228	20	T12S; R8E	3
69	48638	El Tiro 38	4228	21	T12S; R8E	3
70	48639	El Tiro 39	4228	22	T12S; R8E	3
71	48640	El Tiro 40	4228	23	T12S; R8E	3
72	48641	El Tiro 41	4228	24	T12S; R8E	3
73	48642	El Tiro 42	4228	25	T12S; R8E	3
74	48643	El Tiro 43	4228/9359	26	T11 & T12S; R	34 & 3
75	48644	El Tiro 44	4228/9359	27	T11 & T12S; R	34 & 3
76	48647	El Tiro 47	4228/9359	30	T11 & T12S; R	34 & 3
77	63340	Ironwood 5	1461/9359	214/516		29 & 30
78	63341	Ironwood 6	1461/9359	215	T11S; R8E	29 & 30
79	63342	Ironwood 7	1461/9359	216	T11S; R8E	29, 30 &31
80	66343	Ironwood 8	1461/9359	217	T11S; R8E	29, 30, 31 & 32
81	66344	Ironwood 9	1461	218	T11S; R8E	31
82	66345	Ironwood 10	1461	219	T11S; R8E	30 & 31
83	66346	Ironwood 11	1461	220	T11S; R8E	30 & 31
84	66347	Ironwood 12	1461	221	T11S; R8E	30
85	66348	Ironwood 13	1461	222	T11S; R8E	30
86	66349	Ironwood 14	1461	223	T11S; R8E	30
87	63350	Ironwood 15	1461/1512	224/374	T11S; R8E	30 & 31
88	63351	Ironwood 16	1461/1510	225/519	T11S; R8E	31
89	63352	Ironwood 17	1461	226	T11S; R8E	31

EXHIBIT A
Unpatented Lode Claims
Pima County, Arizona

	AMC	Claim	Recording Data		Township	Section
90	63353	Ironwood 18	1461	227	T11S; R8E	31
91	63354	Ironwood 19	1461	228	T11S; R8E	31
92	63355	Ironwood 20	1461	229	T11S; R8E	31
93	63356	Ironwood 21	1461/1510	230/520	T11S; R8E	31
94	63357	Ironwood 22	1461	231	T11S; R8E	31
95	63358	Ironwood 23	1461	232	T11S; R8E	30 & 31
96	63359	Ironwood 24	1461	233	T11S; R8E	31
97	63360	Ironwood 25	1461	234	T11S; R8E	31
98	63361	Ironwood 26	1461	235	T11S; R8E	31
99	63362	Ironwood 27	1461	236	T11S; R8E	31
100	63363	Ironwood 28	1461	237	T11S; R8E	31
101	63364	Ironwood 29	1461	238	T11S; R8E	31
102	63365	Ironwood 30	1461	239	T11S; R8E	31
103	63366	Ironwood 31	1461	240	T11S; R8E	31
104	63367	Ironwood 32	1461	241	T11S & T12S;	6 & 31
105	63368	Ironwood 33	1461	242	T11S & T12S;	6 & 31
106	63369	Ironwood 34	1461	243	T11S & T12S;	6 & 31
107	63370	Ironwood 35	1461	244	T11S & T12S;	6 & 31
108	63371	Ironwood 36	1465/1510	263/517	T11S; R8E	31
109	63372	Ironwood 37	1465	264	T11S; R8E	31
110	63373	Ironwood 38	1465/1510	265/518	T11S & T12S;	6 & 31
111	63374	Ironwood 39	1465	266	T11S & T12S;	6 & 31
112	63375	Ironwood 40	1465	267	T11S & T12S;	6 & 31
113	63376	Ironwood 41	1465	268	T11S & T12S;	6 & 31
114	63377	Ironwood 42	1465	269	T11S & T12S;	6 & 31
115	63378	Ironwood 43	1465	270	T11S & T12S;	6 & 31
116	63380	Ironwood 45	1465	272	T11S; R8E	31
117	63381	Ironwood 46	1465	273	T11S; R8E	31
118	63382	Ironwood 47	1465	274	T11S; R8E	31
119	63383	Ironwood 48	1465	275	T11S; R8E	31
120	63384	Ironwood 49	1465	276	T11S; R8E	31
121	63385	Ironwood 50	1465	277	T11S; R8E	31
122	63386	Ironwood 51	1465	278	T11S; R8E	31
123	63387	Ironwood 52	1465	279	T11S; R8E	31
124	63388	Ironwood 53	1465	280	T11S & T12S;	6 & 31
125	63389	Ironwood 54	1465	281	T11S; R8E	31
126	63390	Ironwood 55	1465	282	T11S; R8E	31
127	63391	Ironwood 56	1465	283	T11S; R8E	31
128	63392	Ironwood 57	1465	284	T11S; R8E	31
129	63393	Ironwood 58	1465	285	T11S; R8E	31
130	63394	Ironwood 59	1465	286	T11S; R8E	31
131	63395	Ironwood 60	1465	287	T11S; R8E	31
132	63396	Ironwood 61	1465	288	T11S; R8E	31
133	63397	Ironwood 62	1465	289	T11S; R8E	31
134	63398	Ironwood 63	1465	290	T11S; R8E	31

EXHIBIT A
Unpatented Lode Claims
Pima County, Arizona

	AMC	Claim	Recording Data		Township	Section
135	63403	BS & K 17	2550	163	T11S; R8E	27 & 28
136	63405	BS & K 19	2550	165	T11S; R8E	27 & 28
137	63407	BS & K 21	2550	165	T11S; R8E	27 & 28
138	63409	BS & K 23	2550	169	T11S; R8E	27 & 28
139	63414	BS & K 27	3656	130	T11S; R8E	27 & 34
140	63415	BS & K 28	3891	49	T11S; R8E	27 & 34
141	63420	BS & K 32	3891	502	T11S; R8E	27
142	63421	BS & K 33	3891	503	T11S; R8E	27
143	63422	BS & K 34	3891	504	T11S; R8E	27
144	63423	BS & K 35	3891	505	T11S; R8E	27
145	63424	BS & K 36	3891	506	T11S; R8E	27
146	63425	BS & K 37	3891	507	T11S; R8E	27
147	63426	BS & K 38	3891	508	T11S; R8E	27
148	63427	BS & K 39	3891	509	T11S; R8E	27
149	63428	BS & K 40	3891	510	T11S; R8E	27
150	63429	BS & K 41	3891	511	T11S; R8E	27
151	63430	BS & K 42	3891	512		27 & 34
152	63431	BS & K 43	3891	513	T11S; R8E	27 & 34
153	63432	BS & K 44	3891	514	T11S; R8E	27 & 34
154	63433	BS & K 45	3891	515	T11S; R8E	27 & 34
155	63434	BS & K 46	3891	516	T11S; R8E	27 & 34
156	63461	Vulcan 39	3909	204	T11S; R8E	29 & 30
157	63477	Vulcan 55	3909	212	T11S; R8E	29 & 30
158	63478	Vulcan 56	3909	213	T11S; R8E	29 & 30
159	63479	Vulcan 57	3909	201	T11S; R8E	29 & 30
160	63480	Vulcan 60	3909	200	T11S; R8E	30
161	309107	Jackie 21	8914	1983-1985	T12S; R8E	8
162	309108	Jackie 22	8914	1986-1988	T12S; R8E	8
163	309109	Jackie 23	8914	1989-1991	T12S; R8E	8
164	309110	Jackie 24	8914	1992-1994	T12S; R8E	8
165	309111	Jackie 25	8914	1995-1997	T12S; R8E	8
166	309112	Jackie 26	8914	1998-2000	T12S; R8E	8
167	331534	Jackie 27A	9929	920-923	T12S; R8E	8
168	333856	BS & K 26A			T11S; R8E	27, 28, 33 & 34
169	353857	KA 1	11343	1256	T11S; R8E	20
170	353858	KA 2	11343	1258	T11S; R8E	19 & 20
171	353859	KA 3	11343	1260	T11S; R8E	20
172	353860	KA 4	11343	1262	T11S; R8E	19 & 20
173	353861	KA 5	11343	1264	T11S; R8E	20
174	353862	KA 6	11343	1266	T11S; R8E	19 & 20
175	353863	KA 7	11343	1268	T11S; R8E	20
176	353864	KA 8	11343	1270	T11S; R8E	19 & 20
177	353865	KA 9	11343	1272	T11S; R8E	20
178	353866	KA 10	11343	1274	T11S; R8E	19 & 20
179	353867	KA 11	11343	1276	T11S; R8E	20

EXHIBIT A
Unpatented Lode Claims
Pima County, Arizona

	AMC	Claim	Recording Data		Township	Section
180	353868	KA 12	11343	1278	T11S; R8E	19 & 20
181	353869	KA 13	11343	1280	T11S; R8E	20
182	353870	KA 14	11343	1282	T11S; R8E	19 & 20
183	353871	KA 15	11343	1284	T11S; R8E	20
184	353872	KA 16	11343	1286	T11S; R8E	19 & 20
185	353873	KA 17	11343	1288	T11S; R8E	20
186	353874	KA 18	11343	1290	T11S; R8E	19 & 20
187	353875	KA 45	11343	1292	T11S; R8E	20
188	353876	KA 46	11343	1294	T11S; R8E	20
189	353877	KA 47	11343	1296	T11S; R8E	20
190	353878	KA 48	11343	1298	T11S; R8E	20
191	353879	Ka 49	11343	1300	T11S; R8E	20
192	353880	KA 50	11343	1302	T11S; R8E	20
193	353881	KA 51	11343	1304	T11S; R8E	20
194	353882	KA 52	11343	1306	T11S; R8E	20
195	353883	KA 53	11343	1308	T11S; R8E	20
196	353884	KA 54	11343	1310	T11S; R8E	20
197	353885	KA 55	11343	1312	T11S; R8E	20
198	353886	KA 56	11343	1314	T11S; R8E	20
199	353887	KA 57	11343	1316	T11S; R8E	20
200	353888	KA 58	11343	1318	T11S; R8E	20
201	353889	KA 59	11343	1320	T11S; R8E	20
202	353890	KA 60	11343	1322	T11S; R8E	20
203	353891	KA 61	11343	1324	T11S; R8E	20
204	353892	KA 62	11343	1326	T11S; R8E	20
205	353893	KA 81	11343	1328	T11S; R8E	21
206	353894	KA 82	11343	1330	T11S; R8E	20 & 21
207	353895	KA 83	11343	1332	T11S; R8E	21
208	353896	KA 84	11343	1334	T11S; R8E	20 & 21
209	353897	KA 85	11343	1336	T11S; R8E	21
210	353898	KA 86	11343	1338	T11S; R8E	20 & 21
211	353899	KA 87	11343	1340	T11S; R8E	21
212	353900	KA 88	11343	1342	T11S; R8E	20 & 21
213	353901	KA 89	11343	1344	T11S; R8E	21
214	353902	KA 90	11343	1346	T11S; R8E	20 & 21
215	353903	KA 91	11343	1348	T11S; R8E	21
216	353904	KA 92	11343	1350	T11S; R8E	20 & 21
217	353905	KA 93	11343	1352	T11S; R8E	21
218	353906	KA 94	11343	1354	T11S; R8E	20 & 21
219	353907	KA 95	11343	1356	T11S; R8E	21
220	353908	KA 96	11343	1358	T11S; R8E	20 & 21
221	353909	KA 97	11343	1360	T11S; R8E	21
222	353910	KA 98	11343	1362	T11S; R8E	20 & 21
223	353911	KA 147	11343	1364	T11S; R8E	19
224	353912	KA 148	11343	1366	T11S; R8E	19

EXHIBIT A
 Unpatented Lode Claims
 Pima County, Arizona

	AMC	Claim	Recording Data		Township	Section
225	353913	KA 149	11343	1368	T11S; R8E	19
226	353914	KA 150	11343	1370	T11S; R8E	19
227	353915	KA 151	11343	1372	T11S; R8E	19
228	353916	KA 152	11343	1374	T11S; R8E	19
229	353917	KA 153	11343	1376	T11S; R8E	19
230	353918	KA 154	11343	1378	T11S; R8E	19
231	353919	KA 155	11343	1380	T11S; R8E	19
232	353920	KA 156	11343	1382	T11S; R8E	19
233	353921	KA 157	11343	1384	T11S; R8E	19
234	353922	KA 158	11343	1386	T11S; R8E	19
235	353923	KA 159	11343	1388	T11S; R8E	19
236	353924	KA 160	11343	1390	T11S; R8E	19
237	353925	KA 161	11343	1392	T11S; R8E	19
238	353926	KA 162	11343	1394	T11S; R8E	19
239	353927	KA 163	11343	1396	T11S; R8E	19
240	353928	KA 164	11343	1398	T11S; R8E	19
241	380242	Pogo 1	13029	521	T12S; R8E	9
242	380243	Pogo 2	13029	523	T12S; R8E	9
243	380244	Pogo 3	13029	525	T12S; R8E	9
244	380245	Pogo 4	13029	527	T12S; R8E	9
245	380246	Pogo 5	13029	529	T12S; R8E	9
246	380247	Pogo 6	13029	531	T12S; R8E	9
247	380248	Pogo 7	13029	533	T12S; R8E	9
248	380249	Pogo 8	13029	535	T12S; R8E	9
249	382138	Pogo 9	13068	3207	T12S; R8E	9
250	382139	Pogo 10	13068	3209	T12S; R8E	9
251	382140	Pogo 11	13068	3211	T12S; R8E	9
252	382141	Pogo 12	13068	3213	T12S; R8E	9
253	382142	Pogo 13	13068	3215	T12S; R8E	9
254	382143	Pogo 14	13068	3217	T12S; R8E	9
255	382144	Pogo 15	13068	3219	T12S; R8E	9
256	382145	Pogo 16	13068	3221	T12S; R8E	9
257	382146	Pogo 17	13068	3223	T12S; R8E	9
258	382147	Pogo 18	13068	3225	T12S; R8E	9
259	382148	Pogo 19	13068	3227	T12S; R8E	9
260	382149	Pogo 20	13068	3229	T12S; R8E	9
261	382150	Pogo 21	13068	3231	T12S; R8E	9
262	382151	Pogo 22	13068	3233	T12S; R8E	9
263	382152	Pogo 23	13068	3235	T12S; R8E	9
264	382153	Pogo 24	13068	3237	T12S; R8E	9
265	382154	Pogo 25	13068	3239	T12S; R8E	9
266	382155	Pogo 26	13068	3241	T12S; R8E	9
267	382156	Pogo 27	13068	3243	T12S; R8E	9
268	382157	Pogo 28	13068	3245	T12S; R8E	9
269	382158	Pogo 29	13068	3247	T12S; R8E	9

EXHIBIT A
Unpatented Lode Claims
Pima County, Arizona

	AMC	Claim	Recording Data		Township	Section
270	382159	Pogo 30	13068	3249	T12S; R8E	9
271	382160	Pogo 31	13068	3251	T12S; R8E	9
272	382161	Means 1	13068	3253	T12S; R8E	13
273	382162	Means 2	13068	3255	T12S; R8E	13
274	382163	Means 3	13068	3257	T12S; R8E	13
275	382164	Means 4	13068	3259	T12S; R8E	13
276	382165	Means 5	13068	3261	T12S; R8E	13
277	382166	Means 6	13068	3263	T12S; R8E	13
278	382167	Means 7	13068	3265	T12S; R8E	13
279	382168	Means 8	13068	3267	T12S; R8E	13
280	382169	Means 9	13068	3269	T12S; R8E	13
281	382170	Means 10	13068	3271	T12S; R8E	13
282	382171	Means 11	13068	3273	T12S; R8E	13
283	382172	Means 12	13068	3275	T12S; R8E	13
284	382173	Means 13	13068	3277	T12S; R8E	13
285	382174	Means 14	13068	3279	T12S; R8E	13
286	382175	Means 15	13068	3281	T12S; R8E	13
287	382176	Means 16	13068	3283	T12S; R8E	13
288	382177	Means 17	13068	3285	T12S; R8E	13
289	382178	Means 18	13068	3287	T12S; R8E	13
290	382179	Means 19	13068	3289	T12S; R8E	13
291	382180	Means 20	13068	3291	T12S; R8E	13
292	382181	Means 21	13068	3293	T12S; R8E	13
293	382182	Means 22	13068	3295	T12S; R8E	13
294	382183	Means 23	13068	3297	T12S; R8E	13
295	382184	Means 24	13068	3299	T12S; R8E	13
296	382185	Means 25	13068	3301	T12S; R8E	13
297	382186	Means 26	13068	3303	T12S; R8E	13
298	382187	Means 27	13068	3305	T12S; R8E	13
299	382188	Means 28	13068	3307	T12S; R8E	13
300	382189	Means 29	13068	3309	T12S; R8E	13
301	382190	Means 30	13068	3311	T12S; R8E	13
302	382191	Means 31	13068	3313	T12S; R8E	13
303	382192	Means 32	13068	3315	T12S; R8E	13
304	382193	Means 33	13068	3317	T12S; R8E	13
305	382194	Means 34	13068	3319	T12S; R8E	13
306	382195	Means 35	13068	3321	T12S; R8E	13
307	382196	Means 36	13068	3323	T12S; R8E	13
308	382197	Duncan 1	13068	3325	T12S; R8E	14
309	382198	Duncan 2	13068	3327	T12S; R8E	14
310	382199	Duncan 3	13068	3329	T12S; R8E	14
311	382200	Duncan 4	13068	3331	T12S; R8E	14
312	382201	Duncan 5	13068	3333	T12S; R8E	14
313	382202	Duncan 6	13068	3335	T12S; R8E	14
314	382203	Duncan 7	13068	3337	T12S; R8E	14

EXHIBIT A
Unpatented Lode Claims
Pima County, Arizona

	AMC	Claim	Recording Data		Township	Section
315	382204	Duncan 8	13068	3339	T12S; R8E	14
316	382205	Duncan 9	13068	3341	T12S; R8E	14
317	382206	Duncan 10	13068	3343	T12S; R8E	14
318	382207	Duncan 11	13068	3345	T12S; R8E	14
319	382208	Duncan 12	13068	3347	T12S; R8E	14
320	382209	Duncan 13	13068	3349	T12S; R8E	14
321	382210	Duncan 14	13068	3351	T12S; R8E	14
322	382211	Duncan 15	13068	3353	T12S; R8E	14
323	382212	Duncan 16	13068	3355	T12S; R8E	14
324	382213	Duncan 17	13068	3357	T12S; R8E	14
325	382214	Duncan 18	13068	3359	T12S; R8E	14
326	382215	Duncan 19	13068	3361	T12S; R8E	14
327	382216	Duncan 20	13068	3363	T12S; R8E	14
328	382217	Duncan 21	13068	3365	T12S; R8E	14
329	382218	Duncan 22	13068	3367	T12S; R8E	14
330	382219	Duncan 23	13068	3369	T12S; R8E	14
331	382220	Duncan 24	13068	3371	T12S; R8E	14
332	382221	Duncan 25	13068	3373	T12S; R8E	14
333	382222	Duncan 26	13068	3375	T12S; R8E	14
334	382223	Duncan 27	13068	3377	T12S; R8E	14
335	382224	Duncan 28	13068	3379	T12S; R8E	14
336	382225	Duncan 29	13068	3381	T12S; R8E	14
337	382226	Duncan 30	13068	3383	T12S; R8E	14
338	382227	Duncan 31	13068	3385	T12S; R8E	14
339	382228	Duncan 32	13068	3387	T12S; R8E	14
340	382229	Duncan 33	13068	3389	T12S; R8E	14
341	382230	Duncan 34	13068	3391	T12S; R8E	14
342	382231	June 1	13068	3493	T12S; R8E	12
343	382232	June 2	13068	3495	T12S; R8E	12
344	382233	June 3	13068	3497	T12S; R8E	12
345	382234	June 4	13068	3499	T12S; R8E	12
346	382235	June 5	13068	3501	T12S; R8E	12
347	382236	June 6	13068	3503	T12S; R8E	12
348	382237	June 7	13068	3505	T12S; R8E	12
349	382238	Thor 1	13068	3421	T12S; R8E	15
350	382239	Thor 2	13068	3423	T12S; R8E	15
351	382240	Thor 3	13068	3425	T12S; R8E	15
352	382241	Thor 4	13068	3427	T12S; R8E	15
353	382242	Thor 5	13068	3429	T12S; R8E	15
354	382243	Thor 6	13068	3431	T12S; R8E	15
355	382244	Thor 7	13068	3433	T12S; R8E	15
356	382245	Thor 8	13068	3435	T12S; R8E	15
357	382246	Thor 9	13068	3437	T12S; R8E	15
358	382247	Thor 10	13068	3439	T12S; R8E	15
359	382248	Thor 11	13068	3441	T12S; R8E	15

EXHIBIT A
Unpatented Lode Claims
Pima County, Arizona

	AMC	Claim	Recording Data		Township	Section
360	382249	Thor 12	13068	3443	T12S; R8E	15
361	382250	Thor 13	13068	3445	T12S; R8E	15
362	382251	Thor 14	13068	3447	T12S; R8E	15
363	382252	Thor 15	13068	3449	T12S; R8E	15
364	382253	Thor 16	13068	3451	T12S; R8E	15
365	382254	Thor 17	13068	3453	T12S; R8E	15
366	382255	Thor 18	13068	3455	T12S; R8E	15
367	382256	Thor 19	13068	3457	T12S; R8E	15
368	382257	Thor 20	13068	3459	T12S; R8E	15
369	382258	Thor 21	13068	3461	T12S; R8E	15
370	382259	Thor 22	13068	3463	T12S; R8E	15
371	382260	Thor 23	13068	3465	T12S; R8E	15
372	382261	Thor 24	13068	3467	T12S; R8E	15
373	382262	Thor 25	13068	3469	T12S; R8E	15
374	382263	Thor 26	13068	3471	T12S; R8E	15
375	382264	Thor 27	13068	3473	T12S; R8E	15
376	382265	Thor 28	13068	3475	T12S; R8E	15
377	382266	Thor 29	13068	3477	T12S; R8E	15
378	382267	Thor 30	13068	3479	T12S; R8E	15
379	382268	Thor 31	13068	3481	T12S; R8E	15
380	382269	Thor 32	13068	3483	T12S; R8E	15
381	382270	Thor 33	13068	3485	T12S; R8E	15
382	382271	Thor 34	13068	3487	T12S; R8E	15
383	382272	Thor 35	13068	3489	T12S; R8E	15
384	382273	Thor 36	13068	3491	T12S; R8E	15
385	382274	Loki 1	13068	3393	T12S; R8E	10
386	382275	Loki 2	13068	3395	T12S; R8E	10
387	382276	Loki 3	13068	3397	T12S; R8E	10
388	382277	Loki 4	13068	3399	T12S; R8E	10
389	382278	Loki 5	13068	3401	T12S; R8E	10
390	382279	Loki 6	13068	3403	T12S; R8E	10
391	382280	Loki 7	13068	3405	T12S; R8E	10
392	382281	Loki 8	13068	3407	T12S; R8E	10
393	382282	Loki 9	13068	3409	T12S; R8E	10
394	382283	Loki 10	13068	3411	T12S; R8E	10
395	382284	Loki 11	13068	3413	T12S; R8E	10
396	382285	Loki 12	13068	3415	T12S; R8E	10
397	382286	Loki 13	13068	3417	T12S; R8E	10
398	382287	Loki 14	13068	3419	T12S; R8E	10

Total 398 Claims

United States Department of the Interior
 Bureau of Land Management
 LANDS/RECREATION & PLANNING
 ONE N CENTRAL AVE
 PHOENIX, AZ 85004 -2203
 Phone: 602-417-9200



Receipt

No: 3088596

Transaction #: 3179965	
Date of Transaction: 07/30/2014	
CUSTOMER:	
ASARCO LLC 5285 E WILLIAMS CIR STE 2000 TUCSON, AZ 85711-7711 US	

LINE #	QTY	DESCRIPTION	REMARKS	UNIT PRICE	TOTAL
1	1.00	LOCATABLE MINERALS / MINING CLAIMS-NOT NEW-UNADJUD, ONE AUTH NO. ONLY / MINING CLAIM MONEY RECEIVED CASES: AMC48521/\$61690.00	MAINT FEE PYMNT (398) 2015	- n/a -	61690.00
TOTAL:					\$61,690.00

PAYMENT INFORMATION					
1	AMOUNT:	61690.00	POSTMARKED:	07/25/2014	
	TYPE:	CHECK	RECEIVED:	07/29/2014	
	CHECK NO:	0000110942			
	NAME:	SILVER BELL MINING LLC 5285 E WILLIAMS CIR STE 2000 TUCSON AZ 85711-7711 US			

REMARKS

This receipt was generated by the automated BLM Collections and Billing System and is a paper representation of a portion of the official electronic record contained therein.



5285 E. Williams Circle, Suite 2000
Tucson, Arizona 85711



RECEIVED
BLM AZ STATE OFFICE
2014 JUL 29 P 1:59
PHOENIX, ARIZONA

Arizona State Office
Bureau of Land Management
Department of the Interior
One North Central Avenue, Suite 800
Phoenix, AZ 85004-4427



48521
63296
309087
331534
333856
353857

July 17, 2013

380242
382138

RECEIVED
BLM AZ STATE OFFICE
2013 JUL 19 A 9:56
PHOENIX, ARIZONA

Arizona State Office
Bureau of Land Management
Department of the Interior
Suite 800
One North Central Avenue
Phoenix, AZ 85004-4427
602-417-9200

Notice of Intent to Hold and Payment of Annual Claim Maintenance Fee 2013/2014.

Dear Sir or Madam:

The Final Rule as published in the Federal Register implements provisions of the Interior Department and related agencies, Appropriations Act of 2003 (the "Act") requires an annual rental fee of \$140.00 for each unpatented mining claim and site located and held under the General Mining Law of 1872.

This will serve as notice that Silver Bell Mining LLC, a Delaware Limited Liability Company, whose address for purposes of this filing is **5285 Williams Circle, Suite 2000 Tucson, Arizona 85711** intends to hold the 398 mining claims and / or mill sites described in Exhibit A attached herewith, by payment of the annual claim maintenance fee of \$140.00 per claim or site. The total amount owed therefore is **\$55,720.00** to hold these claims for the year ending September 1, 2014.

The attached Exhibit A lists the individual claim names, BLM serial numbers, and book and page number for the county records. The claims and/or sites are located in Pima County, AZ

The recorded documents and any notices of acknowledgments concerning the above mentioned claims should be sent to my attention at the address listed above.

Sincerely,

J. Chris Pfahl
Corporate Land Manager
Enclosures

NO. OF CLAIMS 398
AMOUNT \$55,720.00
RECEIPT NO. 7836750
INIT. JCP

** BLM-ASO**

ENTERED IN COMPUTER
RE 8.6.13

EXHIBIT A
 Unpatented Lode Claims
 Pima County, Arizona

	AMC Serial No.	Claim Name	Recording Data		Township & Range	Section
			Book	Page		
1	48521	May #1	355	211	T12S; R8E	11 & 14
2	48522	May #2	352	300	T12S; R8E	11 & 14
3	48523	May #3	352	301	T12S; R8E	10,11,14, & 15
4	48524	May #4	352	302	T12S; R8E	10 & 15
5	48525	May #5	352	303	T12S; R8E	10 & 15
6	48538	May #22	2235	479	T12S; R8E	1 & 12
7	48539	May #23	2235	480	T12S; R8E	1 & 12
8	48540	May #24	2235	481	T12S; R8E	12
9	48541	May #25	2235	482	T12S; R8E	12
10	48542	May #26	2844	622	T12S; R8E	12
11	48543	May #27	2844	623	T12S; R8E	12
12	48544	May #28	2844	624	T12S; R8E	12
13	48545	May #29	2844	625	T12S; R8E	12
14	48546	May #30	2844	626	T12S; R8E	12
15	48547	May #31	2844	627	T12S; R8E	12
16	48548	May #32	2844	628	T12S; R8E	12 & 13
17	48549	May #33	2844	629	T12S; R8E	12
18	48550	May #34	2844	630	T12S; R8E	12
19	48551	May #35	2844	631	T12S; R8E	12
20	48552	May #36	2844	632	T12S; R8E	12
21	48553	May #37	2844	633	T12S; R8E	12 & 13
22	48554	May #38	2844	634	T12S; R8&9E	12 & 7
23	48555	May #39	2844	635	T12S; R8&9E	12, 7 & 8
24	48556	May #40	2844	636	T12S; R8&9E	12 & 18
25	48557	May #41	2844	637	T12S; R8&9E	12 & 18
26	48558	May #42	2844	638	T12S; R8&9E	12, 13 & 18
27	48561	May #48	5740	137	T12S; R8E	10
28	48562	May #49	2740	138	T12S; R8E	10
29	48563	May #50	2740	139	T12S; R8E	10
30	48564	May #51	2740	140	T12S; R8E	10
31	48565	May # 59	2740/2930	572/638	T12S; R9E	7 & 18
32	48566	May #60	2981/5917	480/798	T12S; R9E	7 & 18
33	48567	May #61	3016	799	T12S; R9E	7 & 18
34	48593	May #91	2981	942	T12S; R9E	12 & 13
35	48594	May #92	4326	943	T12S; R8E	12 & 13
36	48595	May #93	4326	944	T12S; R8E	12
37	48596	May #94	4326	945	T12S; R8E	12
38	48597	May #95	4326	946	T12S; R8E	12
39	48598	May #96	4326	947	T12S; R8E	12
40	48599	May #97	4326	948	T12S; R8E	12
41	48600	May #98	4326	949	T12S; R8E	12
42	48601	May #99	4326	950	T12S; R8E	12
43	48603	El Tiro 2	1756/9359	176	T11S & T12S;	34 & 3
44	48604	El Tiro 3	1756/9359	177	T11S & T12S;	34 & 3

RECEIVED
 BLM/ARIZONA STATE OFFICE
 2013 JUL 19 A 9:56
 PHOENIX, ARIZONA

EXHIBIT A
 Unpatented Lode Claims
 Pima County, Arizona

	AMC	Claim	Recording Data		Township	Section
45	48605	El Tiro 4	1756	178	T12S; R8E	3
46	48606	El Tiro 5	1756	179	T12S; R8E	3
47	48607	El Tiro 6	1756	180	T12S; R8E	3
48	48608	El Tiro 7	1756	181	T12S; R8E	3
49	48616	El Tiro 16	4002/9359	571	T12S; R8E	5 & 8
50	48619	El Tiro 19	4228	2	T12S; R8E	11
51	48620	El Tiro 20	4228	3	T12S; R8E	11
52	48621	El Tiro 21	4228	4	T12S; R8E	3,10 &11
53	48622	El Tiro 22	4228	5	T12S; R8E	3
54	48623	El Tiro 23	4228	6	T12S; R8E	3
55	48624	El Tiro 24	4228	7	T12S; R8E	3
56	48625	El Tiro 25	4228	8	T12S; R8E	3
57	48626	El Tiro 26	4228	9	T12S; R8E	3
58	48627	El Tiro 27	4228	10	T12S; R8E	3
59	48628	El Tiro 28	4228	11	T12S; R8E	3
60	48629	El Tiro 29	4228	12	T12S; R8E	3
61	48630	El Tiro 30	4228	13	T12S; R8E	3
62	48631	El Tiro 31	4228	14	T12S; R8E	3
63	48632	El Tiro 32	4228	15	T12S; R8E	3
64	48633	El Tiro 33	4228	16	T12S; R8E	3
65	48634	El Tiro 34	4228	17	T12S; R8E	3
66	48635	El Tiro 35	4228	18	T12S; R8E	3
67	48636	El Tiro 36	4228	19	T12S; R8E	3
68	48637	El Tiro 37	4228	20	T12S; R8E	3
69	48638	El Tiro 38	4228	21	T12S; R8E	3
70	48639	El Tiro 39	4228	22	T12S; R8E	3
71	48640	El Tiro 40	4228	23	T12S; R8E	3
72	48641	El Tiro 41	4228	24	T12S; R8E	3
73	48642	El Tiro42	4228	25	T12S; R8E	3
74	48643	El Tiro 43	4228/9359	26	T11 & T12S; R	34 & 3
75	48644	El Tiro 44	4228/9359	27	T11 & T12S; R	34 & 3
76	48647	El Tiro 47	4228/9359	30	T11 & T12S; R	34 & 3
77	63340	Ironwood 5	1461/9359	214/516		29 & 30
78	63341	Ironwood 6	1461/9359	215	T11S; R8E	29 & 30
79	63342	Ironwood 7	1461/9359	216	T11S; R8E	29, 30 &31
80	66343	Ironwood 8	1461/9359	217	T11S; R8E	29, 30, 31 & 32
81	66344	Ironwood 9	1461	218	T11S; R8E	31
82	66345	Ironwood 10	1461	219	T11S; R8E	30 & 31
83	66346	Ironwood 11	1461	220	T11S; R8E	30 & 31
84	66347	Ironwood 12	1461	221	T11S; R8E	30
85	66348	Ironwood 13	1461	222	T11S; R8E	30
86	66349	Ironwood 14	1461	223	T11S; R8E	30
87	63350	Ironwood 15	1461/1512	224/374	T11S; R8E	30 & 31
88	63351	Ironwood 16	1461/1510	225/519	T11S; R8E	31
89	63352	Ironwood 17	1461	226	T11S; R8E	31

RECEIVED
 BLM AZ STATE OFFICE
 PHOENIX, ARIZONA
 2013 JUL 19 A 9:56

EXHIBIT A
 Unpatented Lode Claims
 Pima County, Arizona

	AMC	Claim	Recording Data		Township	Section
90	63353	Ironwood 18	1461	227	T11S; R8E	31
91	63354	Ironwood 19	1461	228	T11S; R8E	31
92	63355	Ironwood 20	1461	229	T11S; R8E	31
93	63356	Ironwood 21	1461/1510	230/520	T11S; R8E	31
94	63357	Ironwood 22	1461	231	T11S; R8E	31
95	63358	Ironwood 23	1461	232	T11S; R8E	30 & 31
96	63359	Ironwood 24	1461	233	T11S; R8E	31
97	63360	Ironwood 25	1461	234	T11S; R8E	31
98	63361	Ironwood 26	1461	235	T11S; R8E	31
99	63362	Ironwood 27	1461	236	T11S; R8E	31
100	63363	Ironwood 28	1461	237	T11S; R8E	31
101	63364	Ironwood 29	1461	238	T11S; R8E	31
102	63365	Ironwood 30	1461	239	T11S; R8E	31
103	63366	Ironwood 31	1461	240	T11S; R8E	31
104	63367	Ironwood 32	1461	241	T11S & T12S;	6 & 31
105	63368	Ironwood 33	1461	242	T11S & T12S;	6 & 31
106	63369	Ironwood 34	1461	243	T11S & T12S;	6 & 31
107	63370	Ironwood 35	1461	244	T11S & T12S;	6 & 31
108	63371	Ironwood 36	1465/1510	263/517	T11S; R8E	31
109	63372	Ironwood 37	1465	264	T11S; R8E	31
110	63373	Ironwood 38	1465/1510	265/518	T11S & T12S;	6 & 31
111	63374	Ironwood 39	1465	266	T11S & T12S;	6 & 31
112	63375	Ironwood 40	1465	267	T11S & T12S;	6 & 31
113	63376	Ironwood 41	1465	268	T11S & T12S;	6 & 31
114	63377	Ironwood 42	1465	269	T11S & T12S;	6 & 31
115	63378	Ironwood 43	1465	270	T11S & T12S;	6 & 31
116	63380	Ironwood 45	1465	272	T11S; R8E	31
117	63381	Ironwood 46	1465	273	T11S; R8E	31
118	63382	Ironwood 47	1465	274	T11S; R8E	31
119	63383	Ironwood 48	1465	275	T11S; R8E	31
120	63384	Ironwood 49	1465	276	T11S; R8E	31
121	63385	Ironwood 50	1465	277	T11S; R8E	31
122	63386	Ironwood 51	1465	278	T11S; R8E	31
123	63387	Ironwood 52	1465	279	T11S; R8E	31
124	63388	Ironwood 53	1465	280	T11S & T12S;	6 & 31
125	63389	Ironwood 54	1465	281	T11S; R8E	31
126	63390	Ironwood 55	1465	282	T11S; R8E	31
127	63391	Ironwood 56	1465	283	T11S; R8E	31
128	63392	Ironwood 57	1465	284	T11S; R8E	31
129	63393	Ironwood 58	1465	285	T11S; R8E	31
130	63394	Ironwood 59	1465	286	T11S; R8E	31
131	63395	Ironwood 60	1465	287	T11S; R8E	31
132	63396	Ironwood 61	1465	288	T11S; R8E	31
133	63397	Ironwood 62	1465	289	T11S; R8E	31
134	63398	Ironwood 63	1465	290	T11S; R8E	31

RECEIVED
 B.L.H. AZ. STATE OFFICE
 2013 JUL 19 A 9 57
 PHOENIX, ARIZONA

EXHIBIT A
Unpatented Lode Claims
Pima County, Arizona

	AMC	Claim	Recording Data		Township	Section
135	63403	BS & K 17	2550	163	T11S; R8E	27 & 28
136	63405	BS & K 19	2550	165	T11S; R8E	27 & 28
137	63407	BS & K 21	2550	165	T11S; R8E	27 & 28
138	63409	BS & K 23	2550	169	T11S; R8E	27 & 28
139	63414	BS & K 27	3656	130	T11S; R8E	27 & 34
140	63415	BS & K 28	3891	49	T11S; R8E	27 & 34
141	63420	BS & K 32	3891	502	T11S; R8E	27
142	63421	BS & K 33	3891	503	T11S; R8E	27
143	63422	BS & K 34	3891	504	T11S; R8E	27
144	63423	BS & K 35	3891	505	T11S; R8E	27
145	63424	BS & K 36	3891	506	T11S; R8E	27
146	63425	BS & K 37	3891	507	T11S; R8E	27
147	63426	BS & K 38	3891	508	T11S; R8E	27
148	63427	BS & K 39	3891	509	T11S; R8E	27
149	63428	BS & K 40	3891	510	T11S; R8E	27
150	63429	BS & K 41	3891	511	T11S; R8E	27
151	63430	BS & K 42	3891	512		27 & 34
152	63431	BS & K 43	3891	513	T11S; R8E	27 & 34
153	63432	BS & K 44	3891	514	T11S; R8E	27 & 34
154	63433	BS & K 45	3891	515	T11S; R8E	27 & 34
155	63434	BS & K 46	3891	516	T11S; R8E	27 & 34
156	63461	Vulcan 39	3909	204	T11S; R8E	29 & 30
157	63477	Vulcan 55	3909	212	T11S; R8E	29 & 30
158	63478	Vulcan 56	3909	213	T11S; R8E	29 & 30
159	63479	Vulcan 57	3909	201	T11S; R8E	29 & 30
160	63480	Vulcan 60	3909	200	T11S; R8E	30
161	309107	Jackie 21	8914	1983-1985	T12S; R8E	8
162	309108	Jackie 22	8914	1986-1988	T12S; R8E	8
163	309109	Jackie 23	8914	1989-1991	T12S; R8E	8
164	309110	Jackie 24	8914	1992-1994	T12S; R8E	8
165	309111	Jackie 25	8914	1995-1997	T12S; R8E	8
166	309112	Jackie 26	8914	1998-2000	T12S; R8E	8
167	331534	Jackie 27A	9929	920-923	T12S; R8E	8
168	333856	BS & K 26A			T11S; R8E	27, 28, 33 & 34
169	353857	KA 1	11343	1256	T11S; R8E	20
170	353858	KA 2	11343	1258	T11S; R8E	19 & 20
171	353859	KA 3	11343	1260	T11S; R8E	20
172	353860	KA 4	11343	1262	T11S; R8E	19 & 20
173	353861	KA 5	11343	1264	T11S; R8E	20
174	353862	KA 6	11343	1266	T11S; R8E	19 & 20
175	353863	KA 7	11343	1268	T11S; R8E	20
176	353864	KA 8	11343	1270	T11S; R8E	19 & 20
177	353865	KA 9	11343	1272	T11S; R8E	20
178	353866	KA 10	11343	1274	T11S; R8E	19 & 20
179	353867	KA 11	11343	1276	T11S; R8E	20

RECEIVED
 BLM AND STATE OFFICE
 PHOENIX, ARIZONA
 2013 JUL 19 A 9:57

EXHIBIT A
 Unpatented Lode Claims
 Pima County, Arizona

	AMC	Claim	Recording Data		Township	Section
180	353868	KA 12	11343	1278	T11S; R8E	19 & 20
181	353869	KA 13	11343	1280	T11S; R8E	20
182	353870	KA 14	11343	1282	T11S; R8E	19 & 20
183	353871	KA 15	11343	1284	T11S; R8E	20
184	353872	KA 16	11343	1286	T11S; R8E	19 & 20
185	353873	KA 17	11343	1288	T11S; R8E	20
186	353874	KA 18	11343	1290	T11S; R8E	19 & 20
187	353875	KA 45	11343	1292	T11S; R8E	20
188	353876	KA 46	11343	1294	T11S; R8E	20
189	353877	KA 47	11343	1296	T11S; R8E	20
190	353878	KA 48	11343	1298	T11S; R8E	20
191	353879	Ka 49	11343	1300	T11S; R8E	20
192	353880	KA 50	11343	1302	T11S; R8E	20
193	353881	KA 51	11343	1304	T11S; R8E	20
194	353882	KA 52	11343	1306	T11S; R8E	20
195	353883	KA 53	11343	1308	T11S; R8E	20
196	353884	KA 54	11343	1310	T11S; R8E	20
197	353885	KA 55	11343	1312	T11S; R8E	20
198	353886	KA 56	11343	1314	T11S; R8E	20
199	353887	KA 57	11343	1316	T11S; R8E	20
200	353888	KA 58	11343	1318	T11S; R8E	20
201	353889	KA 59	11343	1320	T11S; R8E	20
202	353890	KA 60	11343	1322	T11S; R8E	20
203	353891	KA 61	11343	1324	T11S; R8E	20
204	353892	KA 62	11343	1326	T11S; R8E	20
205	353893	KA 81	11343	1328	T11S; R8E	21
206	353894	KA 82	11343	1330	T11S; R8E	20 & 21
207	353895	KA 83	11343	1332	T11S; R8E	21
208	353896	KA 84	11343	1334	T11S; R8E	20 & 21
209	353897	KA 85	11343	1336	T11S; R8E	21
210	353898	KA 86	11343	1338	T11S; R8E	20 & 21
211	353899	KA 87	11343	1340	T11S; R8E	21
212	353900	KA 88	11343	1342	T11S; R8E	20 & 21
213	353901	KA 89	11343	1344	T11S; R8E	21
214	353902	KA 90	11343	1346	T11S; R8E	20 & 21
215	353903	KA 91	11343	1348	T11S; R8E	21
216	353904	KA 92	11343	1350	T11S; R8E	20 & 21
217	353905	KA 93	11343	1352	T11S; R8E	21
218	353906	KA 94	11343	1354	T11S; R8E	20 & 21
219	353907	KA 95	11343	1356	T11S; R8E	21
220	353908	KA 96	11343	1358	T11S; R8E	20 & 21
221	353909	KA 97	11343	1360	T11S; R8E	21
222	353910	KA 98	11343	1362	T11S; R8E	20 & 21
223	353911	KA 147	11343	1364	T11S; R8E	19
224	353912	KA 148	11343	1366	T11S; R8E	19

RECEIVED
 BLM ARIZONA STATE OFFICE
 2013 JUL 19 A 9:51
 PHOENIX, ARIZONA

EXHIBIT A
 Unpatented Lode Claims
 Pima County, Arizona

	AMC	Claim	Recording Data		Township	Section
225	353913	KA 149	11343	1368	T11S; R8E	19
226	353914	KA 150	11343	1370	T11S; R8E	19
227	353915	KA 151	11343	1372	T11S; R8E	19
228	353916	KA 152	11343	1374	T11S; R8E	19
229	353917	KA 153	11343	1376	T11S; R8E	19
230	353918	KA 154	11343	1378	T11S; R8E	19
231	353919	KA 155	11343	1380	T11S; R8E	19
232	353920	KA 156	11343	1382	T11S; R8E	19
233	353921	KA 157	11343	1384	T11S; R8E	19
234	353922	KA 158	11343	1386	T11S; R8E	19
235	353923	KA 159	11343	1388	T11S; R8E	19
236	353924	KA 160	11343	1390	T11S; R8E	19
237	353925	KA 161	11343	1392	T11S; R8E	19
238	353926	KA 162	11343	1394	T11S; R8E	19
239	353927	KA 163	11343	1396	T11S; R8E	19
240	353928	KA 164	11343	1398	T11S; R8E	19
241	380242	Pogo 1	13029	521	T12S; R8E	9
242	380243	Pogo 2	13029	523	T12S; R8E	9
243	380244	Pogo 3	13029	525	T12S; R8E	9
244	380245	Pogo 4	13029	527	T12S; R8E	9
245	380246	Pogo 5	13029	529	T12S; R8E	9
246	380247	Pogo 6	13029	531	T12S; R8E	9
247	380248	Pogo 7	13029	533	T12S; R8E	9
248	380249	Pogo 8	13029	535	T12S; R8E	9
249	382138	Pogo 9	13068	3207	T12S; R8E	9
250	382139	Pogo 10	13068	3209	T12S; R8E	9
251	382140	Pogo 11	13068	3211	T12S; R8E	9
252	382141	Pogo 12	13068	3213	T12S; R8E	9
253	382142	Pogo 13	13068	3215	T12S; R8E	9
254	382143	Pogo 14	13068	3217	T12S; R8E	9
255	382144	Pogo 15	13068	3219	T12S; R8E	9
256	382145	Pogo 16	13068	3221	T12S; R8E	9
257	382146	Pogo 17	13068	3223	T12S; R8E	9
258	382147	Pogo 18	13068	3225	T12S; R8E	9
259	382148	Pogo 19	13068	3227	T12S; R8E	9
260	382149	Pogo 20	13068	3229	T12S; R8E	9
261	382150	Pogo 21	13068	3231	T12S; R8E	9
262	382151	Pogo 22	13068	3233	T12S; R8E	9
263	382152	Pogo 23	13068	3235	T12S; R8E	9
264	382153	Pogo 24	13068	3237	T12S; R8E	9
265	382154	Pogo 25	13068	3239	T12S; R8E	9
266	382155	Pogo 26	13068	3241	T12S; R8E	9
267	382156	Pogo 27	13068	3243	T12S; R8E	9
268	382157	Pogo 28	13068	3245	T12S; R8E	9
269	382158	Pogo 29	13068	3247	T12S; R8E	9

RECEIVED
 PLM AZ STATE OFFICE
 PHOENIX, ARIZONA
 2013 JUL 19 A 9:51

EXHIBIT A
 Unpatented Lode Claims
 Pima County, Arizona

	AMC	Claim	Recording Data		Township	Section
270	382159	Pogo 30	13068	3249	T12S; R8E	9
271	382160	Pogo 31	13068	3251	T12S; R8E	9
272	382161	Means 1	13068	3253	T12S; R8E	13
273	382162	Means 2	13068	3255	T12S; R8E	13
274	382163	Means 3	13068	3257	T12S; R8E	13
275	382164	Means 4	13068	3259	T12S; R8E	13
276	382165	Means 5	13068	3261	T12S; R8E	13
277	382166	Means 6	13068	3263	T12S; R8E	13
278	382167	Means 7	13068	3265	T12S; R8E	13
279	382168	Means 8	13068	3267	T12S; R8E	13
280	382169	Means 9	13068	3269	T12S; R8E	13
281	382170	Means 10	13068	3271	T12S; R8E	13
282	382171	Means 11	13068	3273	T12S; R8E	13
283	382172	Means 12	13068	3275	T12S; R8E	13
284	382173	Means 13	13068	3277	T12S; R8E	13
285	382174	Means 14	13068	3279	T12S; R8E	13
286	382175	Means 15	13068	3281	T12S; R8E	13
287	382176	Means 16	13068	3283	T12S; R8E	13
288	382177	Means 17	13068	3285	T12S; R8E	13
289	382178	Means 18	13068	3287	T12S; R8E	13
290	382179	Means 19	13068	3289	T12S; R8E	13
291	382180	Means 20	13068	3291	T12S; R8E	13
292	382181	Means 21	13068	3293	T12S; R8E	13
293	382182	Means 22	13068	3295	T12S; R8E	13
294	382183	Means 23	13068	3297	T12S; R8E	13
295	382184	Means 24	13068	3299	T12S; R8E	13
296	382185	Means 25	13068	3301	T12S; R8E	13
297	382186	Means 26	13068	3303	T12S; R8E	13
298	382187	Means 27	13068	3305	T12S; R8E	13
299	382188	Means 28	13068	3307	T12S; R8E	13
300	382189	Means 29	13068	3309	T12S; R8E	13
301	382190	Means 30	13068	3311	T12S; R8E	13
302	382191	Means 31	13068	3313	T12S; R8E	13
303	382192	Means 32	13068	3315	T12S; R8E	13
304	382193	Means 33	13068	3317	T12S; R8E	13
305	382194	Means 34	13068	3319	T12S; R8E	13
306	382195	Means 35	13068	3321	T12S; R8E	13
307	382196	Means 36	13068	3323	T12S; R8E	13
308	382197	Duncan 1	13068	3325	T12S; R8E	14
309	382198	Duncan 2	13068	3327	T12S; R8E	14
310	382199	Duncan 3	13068	3329	T12S; R8E	14
311	382200	Duncan 4	13068	3331	T12S; R8E	14
312	382201	Duncan 5	13068	3333	T12S; R8E	14
313	382202	Duncan 6	13068	3335	T12S; R8E	14
314	382203	Duncan 7	13068	3337	T12S; R8E	14

RECEIVED
 BUREAU OF STATE OFFICE
 PHOENIX, ARIZONA
 2013 JUL 19 A 9:57

EXHIBIT A
 Unpatented Lode Claims
 Pima County, Arizona

	AMC	Claim	Recording Data		Township	Section
315	382204	Duncan 8	13068	3339	T12S; R8E	14
316	382205	Duncan 9	13068	3341	T12S; R8E	14
317	382206	Duncan 10	13068	3343	T12S; R8E	14
318	382207	Duncan 11	13068	3345	T12S; R8E	14
319	382208	Duncan 12	13068	3347	T12S; R8E	14
320	382209	Duncan 13	13068	3349	T12S; R8E	14
321	382210	Duncan 14	13068	3351	T12S; R8E	14
322	382211	Duncan 15	13068	3353	T12S; R8E	14
323	382212	Duncan 16	13068	3355	T12S; R8E	14
324	382213	Duncan 17	13068	3357	T12S; R8E	14
325	382214	Duncan 18	13068	3359	T12S; R8E	14
326	382215	Duncan 19	13068	3361	T12S; R8E	14
327	382216	Duncan 20	13068	3363	T12S; R8E	14
328	382217	Duncan 21	13068	3365	T12S; R8E	14
329	382218	Duncan 22	13068	3367	T12S; R8E	14
330	382219	Duncan 23	13068	3369	T12S; R8E	14
331	382220	Duncan 24	13068	3371	T12S; R8E	14
332	382221	Duncan 25	13068	3373	T12S; R8E	14
333	382222	Duncan 26	13068	3375	T12S; R8E	14
334	382223	Duncan 27	13068	3377	T12S; R8E	14
335	382224	Duncan 28	13068	3379	T12S; R8E	14
336	382225	Duncan 29	13068	3381	T12S; R8E	14
337	382226	Duncan 30	13068	3383	T12S; R8E	14
338	382227	Duncan 31	13068	3385	T12S; R8E	14
339	382228	Duncan 32	13068	3387	T12S; R8E	14
340	382229	Duncan 33	13068	3389	T12S; R8E	14
341	382230	Duncan 34	13068	3391	T12S; R8E	14
342	382231	June 1	13068	3493	T12S; R8E	12
343	382232	June 2	13068	3495	T12S; R8E	12
344	382233	June 3	13068	3497	T12S; R8E	12
345	382234	June 4	13068	3499	T12S; R8E	12
346	382235	June 5	13068	3501	T12S; R8E	12
347	382236	June 6	13068	3503	T12S; R8E	12
348	382237	June 7	13068	3505	T12S; R8E	12
349	382238	Thor 1	13068	3421	T12S; R8E	15
350	382239	Thor 2	13068	3423	T12S; R8E	15
351	382240	Thor 3	13068	3425	T12S; R8E	15
352	382241	Thor 4	13068	3427	T12S; R8E	15
353	382242	Thor 5	13068	3429	T12S; R8E	15
354	382243	Thor 6	13068	3431	T12S; R8E	15
355	382244	Thor 7	13068	3433	T12S; R8E	15
356	382245	Thor 8	13068	3435	T12S; R8E	15
357	382246	Thor 9	13068	3437	T12S; R8E	15
358	382247	Thor 10	13068	3439	T12S; R8E	15
359	382248	Thor 11	13068	3441	T12S; R8E	15

RECEIVED
 BLM AZ STATE OFFICE
 2013 JUL 19 A 9:57
 PHOENIX, ARIZONA

EXHIBIT A
 Unpatented Lode Claims
 Pima County, Arizona

	AMC	Claim	Recording Data		Township	Section
360	382249	Thor 12	13068	3443	T12S; R8E	15
361	382250	Thor 13	13068	3445	T12S; R8E	15
362	382251	Thor 14	13068	3447	T12S; R8E	15
363	382252	Thor 15	13068	3449	T12S; R8E	15
364	382253	Thor 16	13068	3451	T12S; R8E	15
365	382254	Thor 17	13068	3453	T12S; R8E	15
366	382255	Thor 18	13068	3455	T12S; R8E	15
367	382256	Thor 19	13068	3457	T12S; R8E	15
368	382257	Thor 20	13068	3459	T12S; R8E	15
369	382258	Thor 21	13068	3461	T12S; R8E	15
370	382259	Thor 22	13068	3463	T12S; R8E	15
371	382260	Thor 23	13068	3465	T12S; R8E	15
372	382261	Thor 24	13068	3467	T12S; R8E	15
373	382262	Thor 25	13068	3469	T12S; R8E	15
374	382263	Thor 26	13068	3471	T12S; R8E	15
375	382264	Thor 27	13068	3473	T12S; R8E	15
376	382265	Thor 28	13068	3475	T12S; R8E	15
377	382266	Thor 29	13068	3477	T12S; R8E	15
378	382267	Thor 30	13068	3479	T12S; R8E	15
379	382268	Thor 31	13068	3481	T12S; R8E	15
380	382269	Thor 32	13068	3483	T12S; R8E	15
381	382270	Thor 33	13068	3485	T12S; R8E	15
382	382271	Thor 34	13068	3487	T12S; R8E	15
383	382272	Thor 35	13068	3489	T12S; R8E	15
384	382273	Thor 36	13068	3491	T12S; R8E	15
385	382274	Loki 1	13068	3393	T12S; R8E	10
386	382275	Loki 2	13068	3395	T12S; R8E	10
387	382276	Loki 3	13068	3397	T12S; R8E	10
388	382277	Loki 4	13068	3399	T12S; R8E	10
389	382278	Loki 5	13068	3401	T12S; R8E	10
390	382279	Loki 6	13068	3403	T12S; R8E	10
391	382280	Loki 7	13068	3405	T12S; R8E	10
392	382281	Loki 8	13068	3407	T12S; R8E	10
393	382282	Loki 9	13068	3409	T12S; R8E	10
394	382283	Loki 10	13068	3411	T12S; R8E	10
395	382284	Loki 11	13068	3413	T12S; R8E	10
396	382285	Loki 12	13068	3415	T12S; R8E	10
397	382286	Loki 13	13068	3417	T12S; R8E	10
398	382287	Loki 14	13068	3419	T12S; R8E	10

Total 398 Claims

RECEIVED
 BLM AZ CLAIMS OFFICE
 2013 JUL 19 A 9 51
 PHOENIX, ARIZONA

United States Department of the Interior
Bureau of Land Management
 LANDS/RECREATION & PLANNING
 ONE N CENTRAL AVE
 PHOENIX, AZ 85004 -2203
 Phone: 602-417-9200

Receipt

No: 2836750

Transaction #: 2922274	
Date of Transaction: 07/22/2013	
CUSTOMER:	
ASARCO LLC 5285 E WILLIAMS CIR STE 2000 TUCSON, AZ 85711-7711 US	

LINE #	QTY	DESCRIPTION	REMARKS	UNIT PRICE	TOTAL
1	1.00	LOCATABLE MINERALS / MINING CLAIMS-NOT NEW-UNADJUD, ONE AUTH NO. ONLY / MINING CLAIM MONEY RECEIVED CASES: AMC48521/\$55720.00	MAINT FEE PYMNT (398) 2014 / NOI (398) 2014	- n/a -	55720.00
TOTAL:					\$55,720.00

PAYMENT INFORMATION					
1	AMOUNT:	55720.00	POSTMARKED:	07/17/2013	
	TYPE:	CHECK	RECEIVED:	07/19/2013	
	CHECK NO:	5943			
	NAME:	ASARCO LLC 5285 E WILLIAMS CIR STE 2000 TUCSON AZ 85711-7711 US			

REMARKS

This receipt was generated by the automated BLM Collections and Billing System and is a paper representation of a portion of the official electronic record contained therein.

Amc 48521

63296

309087

331534

333856

353857

380242

382138



July 12, 2012

Arizona State Office
Bureau of Land Management
Department of the Interior
Suite 800
One North Central Avenue
Phoenix, AZ 85004-4427
602-417-9200

RECEIVED
BLM AZ STATE OFFICE
2012 JUL 16 P 12:00
PHOENIX, ARIZONA

Notice of Intent to Hold and Payment of Annual Claim Maintenance Fee 2012/2013.

Dear Sir or Madam:

The Final Rule as published in the Federal Register implements provisions of the Interior Department and related agencies, Appropriations Act of 2003 (the "Act") requires an annual rental fee of \$140.00 for each unpatented mining claim and site located and held under the General Mining Law of 1872.

This will serve as notice that Silver Bell Mining LLC, a Delaware Limited Liability Company, whose address for purposes of this filing is **25000 West Avra Valley Rd. Marana, AZ 85653** intends to hold the 398 mining claims and / or mill sites described in Exhibit A attached herewith, by payment of the annual claim maintenance fee of \$140.00 per claim or site. The total amount owed therefore is **\$55,720.00** to hold these claims for the year ending September 1, 2013.

The attached Exhibit A lists the individual claim names, BLM serial numbers, and book and page number for the county records. The claims and/or sites are located in Pima County, AZ

The recorded documents and any notices of acknowledgments concerning the above mentioned claims should be sent to my attention at the address listed above.

Sincerely,

J. Chris Pfahl
Agent for Silver Bell Mining LLC
Enclosures

NO. OF CLAIMS 398
AMOUNT \$55,720.00
RECEIPT NO. 21009266
INIT. (A.C.)
** BLM-ASO**

ENTERED INTO COMPUTER
JUL 24 2012 PB

All 398 claims are 20.66 Acre LODE'S PB

EXHIBIT A
Unpatented Lode Claims
Pima County, Arizona

	AMC Serial No.	Claim Name	Recording Data		Township & Range	Section
			Book	Page		
1	48521	May #1	355	211	T12S; R8E	11 & 14
2	48522	May #2	352	300	T12S; R8E	11 & 14
3	48523	May #3	352	301	T12S; R8E	10,11,14, & 15
4	48524	May #4	352	302	T12S; R8E	10 & 15
5	48525	May #5	352	303	T12S; R8E	10 & 15
6	48538	May #22	2235	479	T12S; R8E	1 & 12
7	48539	May #23	2235	480	T12S; R8E	1 & 12
8	48540	May #24	2235	481	T12S; R8E	12
9	48541	May #25	2235	482	T12S; R8E	12
10	48542	May #26	2844	622	T12S; R8E	12
11	48543	May #27	2844	623	T12S; R8E	12
12	48544	May #28	2844	624	T12S; R8E	12
13	48545	May #29	2844	625	T12S; R8E	12
14	48546	May #30	2844	626	T12S; R8E	12
15	48547	May #31	2844	627	T12S; R8E	12
16	48548	May #32	2844	628	T12S; R8E	12 & 13
17	48549	May #33	2844	629	T12S; R8E	12
18	48550	May #34	2844	630	T12S; R8E	12
19	48551	May #35	2844	631	T12S; R8E	12
20	48552	May #36	2844	632	T12S; R8E	12
21	48553	May #37	2844	633	T12S; R8E	12 & 13
22	48554	May #38	2844	634	T12S; R8&9E	12 & 7
23	48555	May #39	2844	635	T12S; R8&9E	12, 7 & 8
24	48556	May #40	2844	636	T12S; R8&9E	12 & 18
25	48557	May #41	2844	637	T12S; R8&9E	12 & 18
26	48558	May #42	2844	638	T12S; R8&9E	12, 13 & 18
27	48561	May #48	5740	137	T12S; R8E	10
28	48562	May #49	2740	138	T12S; R8E	10
29	48563	May #50	2740	139	T12S; R8E	10
30	48564	May #51	2740	140	T12S; R8E	10
31	48565	May # 59	2740/2930	572/638	T12S; R9E	7 & 18
32	48566	May #60	2981/5917	480/798	T12S; R9E	7 & 18
33	48567	May #61	3016	799	T12S; R9E	7 & 18
34	48593	May #91	2981	942	T12S; R9E	12 & 13
35	48594	May #92	4326	943	T12S; R8E	12 & 13
36	48595	May #93	4326	944	T12S; R8E	12
37	48596	May #94	4326	945	T12S; R8E	12
38	48597	May #95	4326	946	T12S; R8E	12
39	48598	May #96	4326	947	T12S; R8E	12
40	48599	May #97	4326	948	T12S; R8E	12
41	48600	May #98	4326	949	T12S; R8E	12
42	48601	May #99	4326	950	T12S; R8E	12
43	48603	El Tiro 2	1756/9359	176	T11S & T12S;	34 & 3
44	48604	El Tiro 3	1756/9359	177	T11S & T12S;	34 & 3

RECEIVED
 BLM AZ STATE OFFICE
 PHOENIX, ARIZONA
 2012 JUL 6 PM 12:09

EXHIBIT A
Unpatented Lode Claims
Pima County, Arizona

	AMC	Claim	Recording Data		Township	Section
45	48605	El Tiro 4	1756	178	T12S; R8E	3
46	48606	El Tiro 5	1756	179	T12S; R8E	3
47	48607	El Tiro 6	1756	180	T12S; R8E	3
48	48608	El Tiro 7	1756	181	T12S; R8E	3
49	48616	El Tiro 16	4002/9359	571	T12S; R8E	5 & 8
50	48619	El Tiro 19	4228	2	T12S; R8E	11
51	48620	El Tiro 20	4228	3	T12S; R8E	11
52	48621	El Tiro 21	4228	4	T12S; R8E	3,10 &11
53	48622	El Tiro 22	4228	5	T12S; R8E	3
54	48623	El Tiro 23	4228	6	T12S; R8E	3
55	48624	El Tiro 24	4228	7	T12S; R8E	3
56	48625	El Tiro 25	4228	8	T12S; R8E	3
57	48626	El Tiro 26	4228	9	T12S; R8E	3
58	48627	El Tiro 27	4228	10	T12S; R8E	3
59	48628	El Tiro 28	4228	11	T12S; R8E	3
60	48629	El Tiro 29	4228	12	T12S; R8E	3
61	48630	El Tiro 30	4228	13	T12S; R8E	3
62	48631	El Tiro 31	4228	14	T12S; R8E	3
63	48632	El Tiro 32	4228	15	T12S; R8E	3
64	48633	El Tiro 33	4228	16	T12S; R8E	3
65	48634	El Tiro 34	4228	17	T12S; R8E	3
66	48635	El Tiro 35	4228	18	T12S; R8E	3
67	48636	El Tiro 36	4228	19	T12S; R8E	3
68	48637	El Tiro 37	4228	20	T12S; R8E	3
69	48638	El Tiro 38	4228	21	T12S; R8E	3
70	48639	El Tiro 39	4228	22	T12S; R8E	3
71	48640	El Tiro 40	4228	23	T12S; R8E	3
72	48641	El Tiro 41	4228	24	T12S; R8E	3
73	48642	El Tiro 42	4228	25	T12S; R8E	3
74	48643	El Tiro 43	4228/9359	26	T11 & T12S; R	34 & 3
75	48644	El Tiro 44	4228/9359	27	T11 & T12S; R	34 & 3
76	48647	El Tiro 47	4228/9359	30	T11 & T12S; R	34 & 3
77	63340	Ironwood 5	1461/9359	214/516		29 & 30
78	63341	Ironwood 6	1461/9359	215	T11S; R8E	29 & 30
79	63342	Ironwood 7	1461/9359	216	T11S; R8E	29, 30 &31
80	66343	Ironwood 8	1461/9359	217	T11S; R8E	29, 30, 31 & 32
81	66344	Ironwood 9	1461	218	T11S; R8E	31
82	66345	Ironwood 10	1461	219	T11S; R8E	30 & 31
83	66346	Ironwood 11	1461	220	T11S; R8E	30 & 31
84	66347	Ironwood 12	1461	221	T11S; R8E	30
85	66348	Ironwood 13	1461	222	T11S; R8E	30
86	66349	Ironwood 14	1461	223	T11S; R8E	30
87	63350	Ironwood 15	1461/1512	224/374	T11S; R8E	30 & 31
88	63351	Ironwood 16	1461/1510	225/519	T11S; R8E	31
89	63352	Ironwood 17	1461	226	T11S; R8E	31

RECEIVED
 B I M A Z STATE OFFICE
 2012 JUL 16 PM 2:00
 PHOENIX, ARIZONA

EXHIBIT A
Unpatented Lode Claims
Pima County, Arizona

	AMC	Claim	Recording Data		Township	Section
90	63353	Ironwood 18	1461	227	T11S; R8E	31
91	63354	Ironwood 19	1461	228	T11S; R8E	31
92	63355	Ironwood 20	1461	229	T11S; R8E	31
93	63356	Ironwood 21	1461/1510	230/520	T11S; R8E	31
94	63357	Ironwood 22	1461	231	T11S; R8E	31
95	63358	Ironwood 23	1461	232	T11S; R8E	30 & 31
96	63359	Ironwood 24	1461	233	T11S; R8E	31
97	63360	Ironwood 25	1461	234	T11S; R8E	31
98	63361	Ironwood 26	1461	235	T11S; R8E	31
99	63362	Ironwood 27	1461	236	T11S; R8E	31
100	63363	Ironwood 28	1461	237	T11S; R8E	31
101	63364	Ironwood 29	1461	238	T11S; R8E	31
102	63365	Ironwood 30	1461	239	T11S; R8E	31
103	63366	Ironwood 31	1461	240	T11S; R8E	31
104	63367	Ironwood 32	1461	241	T11S & T12S;	6 & 31
105	63368	Ironwood 33	1461	242	T11S & T12S;	6 & 31
106	63369	Ironwood 34	1461	243	T11S & T12S;	6 & 31
107	63370	Ironwood 35	1461	244	T11S & T12S;	6 & 31
108	63371	Ironwood 36	1465/1510	263/517	T11S; R8E	31
109	63372	Ironwood 37	1465	264	T11S; R8E	31
110	63373	Ironwood 38	1465/1510	265/518	T11S & T12S;	6 & 31
111	63374	Ironwood 39	1465	266	T11S & T12S;	6 & 31
112	63375	Ironwood 40	1465	267	T11S & T12S;	6 & 31
113	63376	Ironwood 41	1465	268	T11S & T12S;	6 & 31
114	63377	Ironwood 42	1465	269	T11S & T12S;	6 & 31
115	63378	Ironwood 43	1465	270	T11S & T12S;	6 & 31
116	63380	Ironwood 45	1465	272	T11S; R8E	31
117	63381	Ironwood 46	1465	273	T11S; R8E	31
118	63382	Ironwood 47	1465	274	T11S; R8E	31
119	63383	Ironwood 48	1465	275	T11S; R8E	31
120	63384	Ironwood 49	1465	276	T11S; R8E	31
121	63385	Ironwood 50	1465	277	T11S; R8E	31
122	63386	Ironwood 51	1465	278	T11S; R8E	31
123	63387	Ironwood 52	1465	279	T11S; R8E	31
124	63388	Ironwood 53	1465	280	T11S & T12S;	6 & 31
125	63389	Ironwood 54	1465	281	T11S; R8E	31
126	63390	Ironwood 55	1465	282	T11S; R8E	31
127	63391	Ironwood 56	1465	283	T11S; R8E	31
128	63392	Ironwood 57	1465	284	T11S; R8E	31
129	63393	Ironwood 58	1465	285	T11S; R8E	31
130	63394	Ironwood 59	1465	286	T11S; R8E	31
131	63395	Ironwood 60	1465	287	T11S; R8E	31
132	63396	Ironwood 61	1465	288	T11S; R8E	31
133	63397	Ironwood 62	1465	289	T11S; R8E	31
134	63398	Ironwood 63	1465	290	T11S; R8E	31

RECEIVED
 BLM AZ STATE OFFICE
 PHOENIX, ARIZONA
 2012 JUL 16 P 12:09

EXHIBIT A
Unpatented Lode Claims
Pima County, Arizona

	AMC	Claim	Recording Data		Township	Section
-135	63403	BS & K 17	2550	163	T11S; R8E	27 & 28
-136	63405	BS & K 19	2550	165	T11S; R8E	27 & 28
-137	63407	BS & K 21	2550	165	T11S; R8E	27 & 28
-138	63409	BS & K 23	2550	169	T11S; R8E	27 & 28
139	63414	BS & K 27	3656	130	T11S; R8E	27 & 34
140	63415	BS & K 28	3891	49	T11S; R8E	27 & 34
141	63420	BS & K 32	3891	502	T11S; R8E	27
142	63421	BS & K 33	3891	503	T11S; R8E	27
143	63422	BS & K 34	3891	504	T11S; R8E	27
144	63423	BS & K 35	3891	505	T11S; R8E	27
145	63424	BS & K 36	3891	506	T11S; R8E	27
146	63425	BS & K 37	3891	507	T11S; R8E	27
147	63426	BS & K 38	3891	508	T11S; R8E	27
148	63427	BS & K 39	3891	509	T11S; R8E	27
149	63428	BS & K 40	3891	510	T11S; R8E	27
150	63429	BS & K 41	3891	511	T11S; R8E	27
151	63430	BS & K 42	3891	512		27 & 34
152	63431	BS & K 43	3891	513	T11S; R8E	27 & 34
153	63432	BS & K 44	3891	514	T11S; R8E	27 & 34
154	63433	BS & K 45	3891	515	T11S; R8E	27 & 34
155	63434	BS & K 46	3891	516	T11S; R8E	27 & 34
-156	63461	Vulcan 39	3909	204	T11S; R8E	29 & 30
157	63477	Vulcan 55	3909	212	T11S; R8E	29 & 30
158	63478	Vulcan 56	3909	213	T11S; R8E	29 & 30
159	63479	Vulcan 57	3909	201	T11S; R8E	29 & 30
160	63480	Vulcan 60	3909	200	T11S; R8E	30
161	309107	Jackie 21	8914	1983-1985	T12S; R8E	8
162	309108	Jackie 22	8914	1986-1988	T12S; R8E	8
163	309109	Jackie 23	8914	1989-1991	T12S; R8E	8
164	309110	Jackie 24	8914	1992-1994	T12S; R8E	8
165	309111	Jackie 25	8914	1995-1997	T12S; R8E	8
166	309112	Jackie 26	8914	1998-2000	T12S; R8E	8
-167	331534	Jackie 27A	9929	920-923	T12S; R8E	8
-168	333856	BS & K 26A			T11S; R8E	27, 28, 33 & 34
169	353857	KA 1	11343	1256	T11S; R8E	20
170	353858	KA 2	11343	1258	T11S; R8E	19 & 20
171	353859	KA 3	11343	1260	T11S; R8E	20
172	353860	KA 4	11343	1262	T11S; R8E	19 & 20
173	353861	KA 5	11343	1264	T11S; R8E	20
174	353862	KA 6	11343	1266	T11S; R8E	19 & 20
175	353863	KA 7	11343	1268	T11S; R8E	20
176	353864	KA 8	11343	1270	T11S; R8E	19 & 20
177	353865	KA 9	11343	1272	T11S; R8E	20
178	353866	KA 10	11343	1274	T11S; R8E	19 & 20
179	353867	KA 11	11343	1276	T11S; R8E	20

RECEIVED
 BLM AZ STATE OFFICE
 2012 JUL 16 P 12:09
 DENX, ARIZONA

EXHIBIT A
Unpatented Lode Claims
Pima County, Arizona

	AMC	Claim	Recording Data		Township	Section
180	353868	KA 12	11343	1278	T11S; R8E	19 & 20
181	353869	KA 13	11343	1280	T11S; R8E	20
182	353870	KA 14	11343	1282	T11S; R8E	19 & 20
183	353871	KA 15	11343	1284	T11S; R8E	20
184	353872	KA 16	11343	1286	T11S; R8E	19 & 20
185	353873	KA 17	11343	1288	T11S; R8E	20
186	353874	KA 18	11343	1290	T11S; R8E	19 & 20
187	353875	KA 45	11343	1292	T11S; R8E	20
188	353876	KA 46	11343	1294	T11S; R8E	20
189	353877	KA 47	11343	1296	T11S; R8E	20
190	353878	KA 48	11343	1298	T11S; R8E	20
191	353879	Ka 49	11343	1300	T11S; R8E	20
192	353880	KA 50	11343	1302	T11S; R8E	20
193	353881	KA 51	11343	1304	T11S; R8E	20
194	353882	KA 52	11343	1306	T11S; R8E	20
195	353883	KA 53	11343	1308	T11S; R8E	20
196	353884	KA 54	11343	1310	T11S; R8E	20
197	353885	KA 55	11343	1312	T11S; R8E	20
198	353886	KA 56	11343	1314	T11S; R8E	20
199	353887	KA 57	11343	1316	T11S; R8E	20
200	353888	KA 58	11343	1318	T11S; R8E	20
201	353889	KA 59	11343	1320	T11S; R8E	20
202	353890	KA 60	11343	1322	T11S; R8E	20
203	353891	KA 61	11343	1324	T11S; R8E	20
204	353892	KA 62	11343	1326	T11S; R8E	20
205	353893	KA 81	11343	1328	T11S; R8E	21
206	353894	KA 82	11343	1330	T11S; R8E	20 & 21
207	353895	KA 83	11343	1332	T11S; R8E	21
208	353896	KA 84	11343	1334	T11S; R8E	20 & 21
209	353897	KA 85	11343	1336	T11S; R8E	21
210	353898	KA 86	11343	1338	T11S; R8E	20 & 21
211	353899	KA 87	11343	1340	T11S; R8E	21
212	353900	KA 88	11343	1342	T11S; R8E	20 & 21
213	353901	KA 89	11343	1344	T11S; R8E	21
214	353902	KA 90	11343	1346	T11S; R8E	20 & 21
215	353903	KA 91	11343	1348	T11S; R8E	21
216	353904	KA 92	11343	1350	T11S; R8E	20 & 21
217	353905	KA 93	11343	1352	T11S; R8E	21
218	353906	KA 94	11343	1354	T11S; R8E	20 & 21
219	353907	KA 95	11343	1356	T11S; R8E	21
220	353908	KA 96	11343	1358	T11S; R8E	20 & 21
221	353909	KA 97	11343	1360	T11S; R8E	21
222	353910	KA 98	11343	1362	T11S; R8E	20 & 21
223	353911	KA 147	11343	1364	T11S; R8E	19
224	353912	KA 148	11343	1366	T11S; R8E	19

RECEIVED
 BLM AZ STATE OFFICE
 PHOENIX, ARIZONA
 2012 JUL 16 P 12:09

EXHIBIT A
 Unpatented Lode Claims
 Pima County, Arizona

	AMC	Claim	Recording Data		Township	Section
225	353913	KA 149	11343	1368	T11S; R8E	19
226	353914	KA 150	11343	1370	T11S; R8E	19
227	353915	KA 151	11343	1372	T11S; R8E	19
228	353916	KA 152	11343	1374	T11S; R8E	19
229	353917	KA 153	11343	1376	T11S; R8E	19
230	353918	KA 154	11343	1378	T11S; R8E	19
231	353919	KA 155	11343	1380	T11S; R8E	19
232	353920	KA 156	11343	1382	T11S; R8E	19
233	353921	KA 157	11343	1384	T11S; R8E	19
234	353922	KA 158	11343	1386	T11S; R8E	19
235	353923	KA 159	11343	1388	T11S; R8E	19
236	353924	KA 160	11343	1390	T11S; R8E	19
237	353925	KA 161	11343	1392	T11S; R8E	19
238	353926	KA 162	11343	1394	T11S; R8E	19
239	353927	KA 163	11343	1396	T11S; R8E	19
240	353928	KA 164	11343	1398	T11S; R8E	19
241	380242	Pogo 1	13029	521	T12S; R8E	9
242	380243	Pogo 2	13029	523	T12S; R8E	9
243	380244	Pogo 3	13029	525	T12S; R8E	9
244	380245	Pogo 4	13029	527	T12S; R8E	9
245	380246	Pogo 5	13029	529	T12S; R8E	9
246	380247	Pogo 6	13029	531	T12S; R8E	9
247	380248	Pogo 7	13029	533	T12S; R8E	9
248	380249	Pogo 8	13029	535	T12S; R8E	9
249	382138	Pogo 9	13068	3207	T12S; R8E	9
250	382139	Pogo 10	13068	3209	T12S; R8E	9
251	382140	Pogo 11	13068	3211	T12S; R8E	9
252	382141	Pogo 12	13068	3213	T12S; R8E	9
253	382142	Pogo 13	13068	3215	T12S; R8E	9
254	382143	Pogo 14	13068	3217	T12S; R8E	9
255	382144	Pogo 15	13068	3219	T12S; R8E	9
256	382145	Pogo 16	13068	3221	T12S; R8E	9
257	382146	Pogo 17	13068	3223	T12S; R8E	9
258	382147	Pogo 18	13068	3225	T12S; R8E	9
259	382148	Pogo 19	13068	3227	T12S; R8E	9
260	382149	Pogo 20	13068	3229	T12S; R8E	9
261	382150	Pogo 21	13068	3231	T12S; R8E	9
262	382151	Pogo 22	13068	3233	T12S; R8E	9
263	382152	Pogo 23	13068	3235	T12S; R8E	9
264	382153	Pogo 24	13068	3237	T12S; R8E	9
265	382154	Pogo 25	13068	3239	T12S; R8E	9
266	382155	Pogo 26	13068	3241	T12S; R8E	9
267	382156	Pogo 27	13068	3243	T12S; R8E	9
268	382157	Pogo 28	13068	3245	T12S; R8E	9
269	382158	Pogo 29	13068	3247	T12S; R8E	9

RECEIVED
 BLM AZ STATE OFFICE
 2012 JUL 16 P 12:09
 PHOENIX, ARIZONA

EXHIBIT A
Unpatented Lode Claims
Pima County, Arizona

	AMC	Claim	Recording Data		Township	Section
270	382159	Pogo 30	13068	3249	T12S; R8E	9
271	382160	Pogo 31	13068	3251	T12S; R8E	9
272	382161	Means 1	13068	3253	T12S; R8E	13
273	382162	Means 2	13068	3255	T12S; R8E	13
274	382163	Means 3	13068	3257	T12S; R8E	13
275	382164	Means 4	13068	3259	T12S; R8E	13
276	382165	Means 5	13068	3261	T12S; R8E	13
277	382166	Means 6	13068	3263	T12S; R8E	13
278	382167	Means 7	13068	3265	T12S; R8E	13
279	382168	Means 8	13068	3267	T12S; R8E	13
280	382169	Means 9	13068	3269	T12S; R8E	13
281	382170	Means 10	13068	3271	T12S; R8E	13
282	382171	Means 11	13068	3273	T12S; R8E	13
283	382172	Means 12	13068	3275	T12S; R8E	13
284	382173	Means 13	13068	3277	T12S; R8E	13
285	382174	Means 14	13068	3279	T12S; R8E	13
286	382175	Means 15	13068	3281	T12S; R8E	13
287	382176	Means 16	13068	3283	T12S; R8E	13
288	382177	Means 17	13068	3285	T12S; R8E	13
289	382178	Means 18	13068	3287	T12S; R8E	13
290	382179	Means 19	13068	3289	T12S; R8E	13
291	382180	Means 20	13068	3291	T12S; R8E	13
292	382181	Means 21	13068	3293	T12S; R8E	13
293	382182	Means 22	13068	3295	T12S; R8E	13
294	382183	Means 23	13068	3297	T12S; R8E	13
295	382184	Means 24	13068	3299	T12S; R8E	13
296	382185	Means 25	13068	3301	T12S; R8E	13
297	382186	Means 26	13068	3303	T12S; R8E	13
298	382187	Means 27	13068	3305	T12S; R8E	13
299	382188	Means 28	13068	3307	T12S; R8E	13
300	382189	Means 29	13068	3309	T12S; R8E	13
301	382190	Means 30	13068	3311	T12S; R8E	13
302	382191	Means 31	13068	3313	T12S; R8E	13
303	382192	Means 32	13068	3315	T12S; R8E	13
304	382193	Means 33	13068	3317	T12S; R8E	13
305	382194	Means 34	13068	3319	T12S; R8E	13
306	382195	Means 35	13068	3321	T12S; R8E	13
307	382196	Means 36	13068	3323	T12S; R8E	13
308	382197	Duncan 1	13068	3325	T12S; R8E	14
309	382198	Duncan 2	13068	3327	T12S; R8E	14
310	382199	Duncan 3	13068	3329	T12S; R8E	14
311	382200	Duncan 4	13068	3331	T12S; R8E	14
312	382201	Duncan 5	13068	3333	T12S; R8E	14
313	382202	Duncan 6	13068	3335	T12S; R8E	14
314	382203	Duncan 7	13068	3337	T12S; R8E	14

RECEIVED
 BLM ARIZONA STATE OFFICE
 PHOENIX, ARIZONA
 2012 JUL 16 12:09

EXHIBIT A
Unpatented Lode Claims
Pima County, Arizona

	AMC	Claim	Recording Data		Township	Section
315	382204	Duncan 8	13068	3339	T12S; R8E	14
316	382205	Duncan 9	13068	3341	T12S; R8E	14
317	382206	Duncan 10	13068	3343	T12S; R8E	14
318	382207	Duncan 11	13068	3345	T12S; R8E	14
319	382208	Duncan 12	13068	3347	T12S; R8E	14
320	382209	Duncan 13	13068	3349	T12S; R8E	14
321	382210	Duncan 14	13068	3351	T12S; R8E	14
322	382211	Duncan 15	13068	3353	T12S; R8E	14
323	382212	Duncan 16	13068	3355	T12S; R8E	14
324	382213	Duncan 17	13068	3357	T12S; R8E	14
325	382214	Duncan 18	13068	3359	T12S; R8E	14
326	382215	Duncan 19	13068	3361	T12S; R8E	14
327	382216	Duncan 20	13068	3363	T12S; R8E	14
328	382217	Duncan 21	13068	3365	T12S; R8E	14
329	382218	Duncan 22	13068	3367	T12S; R8E	14
330	382219	Duncan 23	13068	3369	T12S; R8E	14
331	382220	Duncan 24	13068	3371	T12S; R8E	14
332	382221	Duncan 25	13068	3373	T12S; R8E	14
333	382222	Duncan 26	13068	3375	T12S; R8E	14
334	382223	Duncan 27	13068	3377	T12S; R8E	14
335	382224	Duncan 28	13068	3379	T12S; R8E	14
336	382225	Duncan 29	13068	3381	T12S; R8E	14
337	382226	Duncan 30	13068	3383	T12S; R8E	14
338	382227	Duncan 31	13068	3385	T12S; R8E	14
339	382228	Duncan 32	13068	3387	T12S; R8E	14
340	382229	Duncan 33	13068	3389	T12S; R8E	14
341	382230	Duncan 34	13068	3391	T12S; R8E	14
342	382231	June 1	13068	3493	T12S; R8E	12
343	382232	June 2	13068	3495	T12S; R8E	12
344	382233	June 3	13068	3497	T12S; R8E	12
345	382234	June 4	13068	3499	T12S; R8E	12
346	382235	June 5	13068	3501	T12S; R8E	12
347	382236	June 6	13068	3503	T12S; R8E	12
348	382237	June 7	13068	3505	T12S; R8E	12
349	382238	Thor 1	13068	3421	T12S; R8E	15
350	382239	Thor 2	13068	3423	T12S; R8E	15
351	382240	Thor 3	13068	3425	T12S; R8E	15
352	382241	Thor 4	13068	3427	T12S; R8E	15
353	382242	Thor 5	13068	3429	T12S; R8E	15
354	382243	Thor 6	13068	3431	T12S; R8E	15
355	382244	Thor 7	13068	3433	T12S; R8E	15
356	382245	Thor 8	13068	3435	T12S; R8E	15
357	382246	Thor 9	13068	3437	T12S; R8E	15
358	382247	Thor 10	13068	3439	T12S; R8E	15
359	382248	Thor 11	13068	3441	T12S; R8E	15

RECEIVED
 BLM AZ STATE OFFICE
 2012 JUL 16 P 12:09
 PHOENIX, ARIZONA

EXHIBIT A
Unpatented Lode Claims
Pima County, Arizona

	AMC	Claim	Recording Data		Township	Section
360	382249	Thor 12	13068	3443	T12S; R8E	15
361	382250	Thor 13	13068	3445	T12S; R8E	15
362	382251	Thor 14	13068	3447	T12S; R8E	15
363	382252	Thor 15	13068	3449	T12S; R8E	15
364	382253	Thor 16	13068	3451	T12S; R8E	15
365	382254	Thor 17	13068	3453	T12S; R8E	15
366	382255	Thor 18	13068	3455	T12S; R8E	15
367	382256	Thor 19	13068	3457	T12S; R8E	15
368	382257	Thor 20	13068	3459	T12S; R8E	15
369	382258	Thor 21	13068	3461	T12S; R8E	15
370	382259	Thor 22	13068	3463	T12S; R8E	15
371	382260	Thor 23	13068	3465	T12S; R8E	15
372	382261	Thor 24	13068	3467	T12S; R8E	15
373	382262	Thor 25	13068	3469	T12S; R8E	15
374	382263	Thor 26	13068	3471	T12S; R8E	15
375	382264	Thor 27	13068	3473	T12S; R8E	15
376	382265	Thor 28	13068	3475	T12S; R8E	15
377	382266	Thor 29	13068	3477	T12S; R8E	15
378	382267	Thor 30	13068	3479	T12S; R8E	15
379	382268	Thor 31	13068	3481	T12S; R8E	15
380	382269	Thor 32	13068	3483	T12S; R8E	15
381	382270	Thor 33	13068	3485	T12S; R8E	15
382	382271	Thor 34	13068	3487	T12S; R8E	15
383	382272	Thor 35	13068	3489	T12S; R8E	15
384	382273	Thor 36	13068	3491	T12S; R8E	15
385	382274	Loki 1	13068	3393	T12S; R8E	10
386	382275	Loki 2	13068	3395	T12S; R8E	10
387	382276	Loki 3	13068	3397	T12S; R8E	10
388	382277	Loki 4	13068	3399	T12S; R8E	10
389	382278	Loki 5	13068	3401	T12S; R8E	10
390	382279	Loki 6	13068	3403	T12S; R8E	10
391	382280	Loki 7	13068	3405	T12S; R8E	10
392	382281	Loki 8	13068	3407	T12S; R8E	10
393	382282	Loki 9	13068	3409	T12S; R8E	10
394	382283	Loki 10	13068	3411	T12S; R8E	10
395	382284	Loki 11	13068	3413	T12S; R8E	10
396	382285	Loki 12	13068	3415	T12S; R8E	10
397	382286	Loki 13	13068	3417	T12S; R8E	10
398	382287	Loki 14	13068	3419	T12S; R8E	10

Total 398 Claims

RECEIVED
 BLM AZ STATE OFFICE
 2012 JUL 16 P 12:09
 PHOENIX, ARIZONA

United States Department of the Interior
Bureau of Land Management
 LANDS/RECREATION & PLANNING
 ONE N CENTRAL AVE
 PHOENIX, AZ 85004 -2203
 Phone: 602-417-9200

Receipt

No: 2609266

Transaction #: 2689405	ENTERED INTO COMPUTER
Date of Transaction: 07/16/2012	
CUSTOMER:	
ASARCO LLC 5285 E WILLIAMS CIR STE 2000 TUCSON, AZ 85711-7711 US	

JUL 24 2012 RB

LINE #	QTY	DESCRIPTION	REMARKS	UNIT PRICE	TOTAL
1	1.00	LOCATABLE MINERALS / MINING CLAIMS- NOT NEW-UNADJUD, ONE AUTH NO. ONLY / MINING CLAIM MONEY RECEIVED CASES: AMC48521/\$55720.00	MAINT FEE PYMNT (398) 2013 / NOI	- n/a -	55720.00
TOTAL:					\$55,720.00

PAYMENT INFORMATION			
1	AMOUNT:	55720.00	POSTMARKED: N/A
	TYPE:	CHECK	RECEIVED: 07/16/2012
	CHECK NO:	1414	
	NAME:	SILVER BELL MINING LLC 5285 E WILLIAMS CIR STE 2000 TUCSON AZ 85711-7711 US	

REMARKS

This receipt was generated by the automated BLM Collections and Billing System and is a paper representation of a portion of the official electronic record contained therein.

Message:

398 ROWS RETRIEVED

CBS Export Results Report

Include Resolved Records

Record Status

- Error Records (E/M/I)
- Accepted Records (A/W)
- "On Hold" Records (H)
- All Records (for s/n or receipt nr)
- Exported, No Results From CBS
- New (not yet exported)

Search Criteria

Enter export Date (mm/dd/yyyy)

Serial Number match (optional)

Receipt Nr (optional)

Export Nr (exclusive)

LR2000 User (defaults to login)

Responsible Area (Errors Only)

- User (U,X)
- Programmer (P,X)
- All (U,P,X)

[User Guide](#)

	Rescnd?	Export Nr	A/D	Serial Nr	Mult	Code	\$ Amount	Remarks	Receipt Nr	LR2000 User	#Msg	Resolved?	OK	Stat1	Area	CBS Msg 1	Stat2	Area	Msg 2	CBS 392 ID	392 \$ Amt	Action	Update Date	Resend	Resend OrigE
1	<input type="checkbox"/>	3541901	A	AMC48521	682	140.00	2013	2609266	PAULINEB			<input type="checkbox"/>								1807938	55720.00	7/24/2012 12:54			
2	<input type="checkbox"/>	3541902	A	AMC48522	682	140.00	2013	2609266	PAULINEB			<input type="checkbox"/>								1807938	55720.00	7/24/2012 12:54			
3	<input type="checkbox"/>	3541903	A	AMC48523	682	140.00	2013	2609266	PAULINEB			<input type="checkbox"/>								1807938	55720.00	7/24/2012 12:54			
4	<input type="checkbox"/>	3541904	A	AMC48524	682	140.00	2013	2609266	PAULINEB			<input type="checkbox"/>								1807938	55720.00	7/24/2012 12:54			
5	<input type="checkbox"/>	3541905	A	AMC48525	682	140.00	2013	2609266	PAULINEB			<input type="checkbox"/>								1807938	55720.00	7/24/2012 12:54			
6	<input type="checkbox"/>	3541906	A	AMC48538	682	140.00	2013	2609266	PAULINEB			<input type="checkbox"/>								1807938	55720.00	7/24/2012 12:55			
7	<input type="checkbox"/>	3541907	A	AMC48539	682	140.00	2013	2609266	PAULINEB			<input type="checkbox"/>								1807938	55720.00	7/24/2012 12:55			
8	<input type="checkbox"/>	3541908	A	AMC48540	682	140.00	2013	2609266	PAULINEB			<input type="checkbox"/>								1807938	55720.00	7/24/2012 12:55			
9	<input type="checkbox"/>	3541909	A	AMC48541	682	140.00	2013	2609266	PAULINEB			<input type="checkbox"/>								1807938	55720.00	7/24/2012 12:55			
10	<input type="checkbox"/>	3541910	A	AMC48542	682	140.00	2013	2609266	PAULINEB			<input type="checkbox"/>								1807938	55720.00	7/24/2012 12:55			
11	<input type="checkbox"/>	3541911	A	AMC48543	682	140.00	2013	2609266	PAULINEB			<input type="checkbox"/>								1807938	55720.00	7/24/2012 12:55			
12	<input type="checkbox"/>	3541912	A	AMC48544	682	140.00	2013	2609266	PAULINEB			<input type="checkbox"/>								1807938	55720.00	7/24/2012 12:55			
13	<input type="checkbox"/>	3541913	A	AMC48545	682	140.00	2013	2609266	PAULINEB			<input type="checkbox"/>								1807938	55720.00	7/24/2012 12:55			
14	<input type="checkbox"/>	3541914	A	AMC48546	682	140.00	2013	2609266	PAULINEB			<input type="checkbox"/>								1807938	55720.00	7/24/2012 12:55			
15	<input type="checkbox"/>	3541915	A	AMC48547	682	140.00	2013	2609266	PAULINEB			<input type="checkbox"/>								1807938	55720.00	7/24/2012 12:55			
16	<input type="checkbox"/>	3541916	A	AMC48548	682	140.00	2013	2609266	PAULINEB			<input type="checkbox"/>								1807938	55720.00	7/24/2012 12:55			
17	<input type="checkbox"/>	3541917	A	AMC48549	682	140.00	2013	2609266	PAULINEB			<input type="checkbox"/>								1807938	55720.00	7/24/2012 12:55			
18	<input type="checkbox"/>	3541918	A	AMC48550	682	140.00	2013	2609266	PAULINEB			<input type="checkbox"/>								1807938	55720.00	7/24/2012 12:55			
19	<input type="checkbox"/>	3541919	A	AMC48551	682	140.00	2013	2609266	PAULINEB			<input type="checkbox"/>								1807938	55720.00	7/24/2012 12:55			
20	<input type="checkbox"/>	3541920	A	AMC48552	682	140.00	2013	2609266	PAULINEB			<input type="checkbox"/>								1807938	55720.00	7/24/2012 12:55			



AMC48521
63296
309087

Thomas L. Aldrich
Vice President of Environmental Affairs

Direct Dial: (520) 798-7749
Taldrich@asarco.com

December 28, 2012

VIA CERTIFIED MAIL

Bureau of Land Management
Arizona State Office
One North Central Avenue, Suite 800
Phoenix, Arizona 85004-4427

NO. OF CLAIMS 166
AMOUNT \$1660.00
RECEIPT NO. 2718453
NIT CAAC
** PIMA ASO **

Re: Notice of Intent to Hold Unpatented Mining Claims and Payment
of Filing Fee of \$10.00 per Claim

To whom it may concern:

On behalf of Silver Bell Mining, L.L.C. enclosed please find a Notice of Intent to Hold for 398 mining claims as recorded in the Official Records of the County Recorder of Pima County on August 17 2012 as instrument number 2012290152 ("Notice of Intent"). All of the mining claims numbered 1-166 on Exhibit A of the Notice of Intent represent mining claims which were located prior to August 10, 1993. I am also enclosing a check in the amount of \$1,660.00 for payment of the required \$10.00 per claim filing fee for each of the 166 claims ("Filing Fees").

To the extent required and/or applicable, the Notice of Intent and the Filing Fees are being submitted in compliance with 30 U.S.C. § 28f, as amended, 43 U.S.C. § 1744, as amended, and other implementing Bureau of Land Management regulations.

If you have any questions, please to not hesitate to contact me at the address, telephone number or email address listed above on this letterhead. I am not available; please speak to our Land Manager, J. Chris Pfahl. His telephone number is (520) 356-2269 and email address is jcpfahl@asarco.com.

Sincerely,

Thomas L. Aldrich
Vice President of Environmental Affairs

Enclosures

RECEIVED
BUREAU OF LAND MANAGEMENT
PHOENIX, ARIZONA
JAN -3 P 2:38

1-166 entered 488 code.

1/23/13 AT

F. ANN RODRIGUEZ, RECORDER

Recorded By:

DEPUTY RECORDER
2057



SEQUENCE: 20122290152
NO. PAGES: 11
NTINT 08/16/2012 10:35
MAIL
AMOUNT PAID: \$16.00

MAIL
SILVER BELL MINING LLC
5285 E WILLIAMS CIR 2000
TUCSON AZ 85711



July 27, 2012

When Recorded Return to:

J. Chris Pfahl
Silver Bell Mining LLC
5285 East Williams Circle
Suite 2000
Tucson, AZ85711

NOTICE OF INTENT TO HOLD

To Whom It May Concern:

Silver Bell Mining LLC is a Delaware Limited Liability Company and authorized to do business in the State of Arizona. This document is prepared and being recorded to comply with R.C.M. 82-2-103. Pursuant to P.L. 102-381 which Public Law requires the payment of a holding fee in lieu of performing annual assessment work on unpatented mining claims for the assessment year ending **September 1, 2013**, Silver Bell Mining LLC paid to the Arizona State Office of the Bureau of Land Management on **July 16, 2012**, the amount of **\$140.00** for each of the unpatented lode mining claims and / or mill sites listed on Exhibit A attached hereto and held under the General Mining Law of 1872. The receipt from the Bureau of Land Management for such payment is also attached herewith.

Therefore, Silver Bell Mining LLC intends to hold those certain unpatented lode claims and / or mill sites situated in **Pima County, Arizona**. The Bureau of Land Management serial numbers, together with the name, docket and page of the official records in **Pima County, Arizona** are shown on Exhibit A attached hereto and made a part thereof.

This notice is given with respect to the assessment year **2012 and 2013**.

Sincerely,

J. Chris Pfahl
Agent for Silver Bell Mining LLC

State of Arizona)
County of Pima) ss.

The foregoing instrument was acknowledged before me on the 20th day of July 2012, by J. Chris Pfahl as agent for Silver Bell Mining LLC, on behalf of the Company.

Gwendolyn Haas

RECEIVED
2012 JUL -31 P 2:38
PIMA COUNTY RECORDER

Receipt

United States Department of the Interior
 Bureau of Land Management
 LANDS/RECREATION & PLANNING
 ONE N CENTRAL AVE
 PHOENIX, AZ 85004 -2203
 Phone: 602-417-9200

Receipt

No: 2609266

Transaction #: 2689405	
Date of Transaction: 07/16/2012	
CUSTOMER:	
ASARCO LLC 5285 E WILLIAMS CIR STE 2000 TUCSON, AZ 85711-7711 US	

LINE #	QTY	DESCRIPTION	REMARKS	UNIT PRICE	TOTAL
1	1.00	LOCATABLE MINERALS / MINING CLAIMS- NOT NEW-UNADJUD, ONE AUTH NO. ONLY / MINING CLAIM MONEY RECEIVED CASES: AMC48521/\$55720.00	MAINT FEE PYMNT (398) 2013 / NOI	- n/a -	55720.00
TOTAL:					\$55,720.00

PAYMENT INFORMATION					
1	AMOUNT:	55720.00	POSTMARKED:	N/A	
	TYPE:	CHECK	RECEIVED:	07/16/2012	
	CHECK NO:	1414			
	NAME:	SILVER BELL MINING LLC 5285 E WILLIAMS CIR STE 2000 TUCSON AZ 85711-7711 US			

REMARKS

This receipt was generated by the automated BLM Collections and Billing System and is a paper representation of a portion of the official electronic record contained therein.

RECEIVED
 PHOENIX, ARIZONA
 2013 JUL -3 P 2:38

EXHIBIT A
Unpatented Lode Claims
Pima County, Arizona

	AMC Serial No.	Claim Name	Recording Data		Township & Range	Section
			Book	Page		
1	48521	May #1	355	211	T12S; R8E	11 & 14
2	48522	May #2	352	300	T12S; R8E	11 & 14
3	48523	May #3	352	301	T12S; R8E	10,11,14, & 15
4	48524	May #4	352	302	T12S; R8E	10 & 15
5	48525	May #5	352	303	T12S; R8E	10 & 15
6	48538	May #22	2235	479	T12S; R8E	1 & 12
7	48539	May #23	2235	480	T12S; R8E	1 & 12
8	48540	May #24	2235	481	T12S; R8E	12
9	48541	May #25	2235	482	T12S; R8E	12
10	48542	May #26	2844	622	T12S; R8E	12
11	48543	May #27	2844	623	T12S; R8E	12
12	48544	May #28	2844	624	T12S; R8E	12
13	48545	May #29	2844	625	T12S; R8E	12
14	48546	May #30	2844	626	T12S; R8E	12
15	48547	May #31	2844	627	T12S; R8E	12
16	48548	May #32	2844	628	T12S; R8E	12 & 13
17	48549	May #33	2844	629	T12S; R8E	12
18	48550	May #34	2844	630	T12S; R8E	12
19	48551	May #35	2844	631	T12S; R8E	12
20	48552	May #36	2844	632	T12S; R8E	12
21	48553	May #37	2844	633	T12S; R8E	12 & 13
22	48554	May #38	2844	634	T12S; R8&9E	12 & 7
23	48555	May #39	2844	635	T12S; R8&9E	12, 7 & 8
24	48556	May #40	2844	636	T12S; R8&9E	12 & 18
25	48557	May #41	2844	637	T12S; R8&9E	12 & 18
26	48558	May #42	2844	638	T12S; R8&9E	12, 13 & 18
27	48561	May #48	5740	137	T12S; R8E	10
28	48562	May #49	2740	138	T12S; R8E	10
29	48563	May #50	2740	139	T12S; R8E	10
30	48564	May #51	2740	140	T12S; R8E	10
31	48565	May # 59	2740/2930	572/638	T12S; R9E	7 & 18
32	48566	May #60	2981/5917	480/798	T12S; R9E	7 & 18
33	48567	May #61	3016	799	T12S; R9E	7 & 18
34	48593	May #91	2981	942	T12S; R9E	12 & 13
35	48594	May #92	4326	943	T12S; R8E	12 & 13
36	48595	May #93	4326	944	T12S; R8E	12
37	48596	May #94	4326	945	T12S; R8E	12
38	48597	May #95	4326	946	T12S; R8E	12
39	48598	May #96	4326	947	T12S; R8E	12
40	48599	May #97	4326	948	T12S; R8E	12
41	48600	May #98	4326	949	T12S; R8E	12
42	48601	May #99	4326	950	T12S; R8E	12
43	48603	El Tiro 2	1756/9359	176	T11S & T12S;	34 & 3
44	48604	El Tiro 3	1756/9359	177	T11S & T12S;	34 & 3

RECEIVED
JAN - 3
PHOENIX, ARIZONA
P 2:38

RECEIVED
JUL 16 P 12:09
PHOENIX, ARIZONA
BLM AZ STATE OFFICE

EXHIBIT A
Unpatented Lode Claims
Pima County, Arizona

AMC	Claim	Recording Data		Township	Section	
45	48605	El Tiro 4	1756	178	T12S; R8E	3
46	48606	El Tiro 5	1756	179	T12S; R8E	3
47	48607	El Tiro 6	1756	180	T12S; R8E	3
48	48608	El Tiro 7	1756	181	T12S; R8E	3
49	48616	El Tiro 16	4002/9359	571	T12S; R8E	5 & 8
50	48619	El Tiro 19	4228	2	T12S; R8E	11
51	48620	El Tiro 20	4228	3	T12S; R8E	11
52	48621	El Tiro 21	4228	4	T12S; R8E	3, 10 & 11
53	48622	El Tiro 22	4228	5	T12S; R8E	3
54	48623	El Tiro 23	4228	6	T12S; R8E	3
55	48624	El Tiro 24	4228	7	T12S; R8E	3
56	48625	El Tiro 25	4228	8	T12S; R8E	3
57	48626	El Tiro 26	4228	9	T12S; R8E	3
58	48627	El Tiro 27	4228	10	T12S; R8E	3
59	48628	El Tiro 28	4228	11	T12S; R8E	3
60	48629	El Tiro 29	4228	12	T12S; R8E	3
61	48630	El Tiro 30	4228	13	T12S; R8E	3
62	48631	El Tiro 31	4228	14	T12S; R8E	3
63	48632	El Tiro 32	4228	15	T12S; R8E	3
64	48633	El Tiro 33	4228	16	T12S; R8E	3
65	48634	El Tiro 34	4228	17	T12S; R8E	3
66	48635	El Tiro 35	4228	18	T12S; R8E	3
67	48636	El Tiro 36	4228	19	T12S; R8E	3
68	48637	El Tiro 37	4228	20	T12S; R8E	3
69	48638	El Tiro 38	4228	21	T12S; R8E	3
70	48639	El Tiro 39	4228	22	T12S; R8E	3
71	48640	El Tiro 40	4228	23	T12S; R8E	3
72	48641	El Tiro 41	4228	24	T12S; R8E	3
73	48642	El Tiro 42	4228	25	T12S; R8E	3
74	48643	El Tiro 43	4228/9359	26	T11 & T12S; R	34 & 3
75	48644	El Tiro 44	4228/9359	27	T11 & T12S; R	34 & 3
76	48647	El Tiro 47	4228/9359	30	T11 & T12S; R	34 & 3
77	63340	Ironwood 5	1461/9359	214/516		29 & 30
78	63341	Ironwood 6	1461/9359	215	T11S; R8E	29 & 30
79	63342	Ironwood 7	1461/9359	216	T11S; R8E	29, 30 & 31
80	66343	Ironwood 8	1461/9359	217	T11S; R8E	29, 30, 31 & 32
81	66344	Ironwood 9	1461	218	T11S; R8E	31
82	66345	Ironwood 10	1461	219	T11S; R8E	30 & 31
83	66346	Ironwood 11	1461	220	T11S; R8E	30 & 31
84	66347	Ironwood 12	1461	221	T11S; R8E	30
85	66348	Ironwood 13	1461	222	T11S; R8E	30
86	66349	Ironwood 14	1461	223	T11S; R8E	30
87	63350	Ironwood 15	1461/1512	224/374	T11S; R8E	30 & 31
88	63351	Ironwood 16	1461/1510	225/519	T11S; R8E	31
89	63352	Ironwood 17	1461	226	T11S; R8E	31

RECEIVED
 PHOENIX, ARIZONA
 2013 JAN - 3 PM 2:38
 RECEIVED
 PHOENIX, ARIZONA
 2012 JUL 16 PM 2:09
 BLM AZ STATE OFFICE

EXHIBIT A
Unpatented Lode Claims
Pima County, Arizona

	AMC	Claim	Recording Data		Township	Section
90	63353	Ironwood 18	1461	227	T11S; R8E	31
91	63354	Ironwood 19	1461	228	T11S; R8E	31
92	63355	Ironwood 20	1461	229	T11S; R8E	31
93	63356	Ironwood 21	1461/1510	230/520	T11S; R8E	31
94	63357	Ironwood 22	1461	231	T11S; R8E	31
95	63358	Ironwood 23	1461	232	T11S; R8E	30 & 31
96	63359	Ironwood 24	1461	233	T11S; R8E	31
97	63360	Ironwood 25	1461	234	T11S; R8E	31
98	63361	Ironwood 26	1461	235	T11S; R8E	31
99	63362	Ironwood 27	1461	236	T11S; R8E	31
100	63363	Ironwood 28	1461	237	T11S; R8E	31
101	63364	Ironwood 29	1461	238	T11S; R8E	31
102	63365	Ironwood 30	1461	239	T11S; R8E	31
103	63366	Ironwood 31	1461	240	T11S; R8E	31
104	63367	Ironwood 32	1461	241	T11S & T12S;	6 & 31
105	63368	Ironwood 33	1461	242	T11S & T12S;	6 & 31
106	63369	Ironwood 34	1461	243	T11S & T12S;	6 & 31
107	63370	Ironwood 35	1461	244	T11S & T12S;	6 & 31
108	63371	Ironwood 36	1465/1510	263/517	T11S; R8E	31
109	63372	Ironwood 37	1465	264	T11S; R8E	31
110	63373	Ironwood 38	1465/1510	265/518	T11S & T12S;	6 & 31
111	63374	Ironwood 39	1465	266	T11S & T12S;	6 & 31
112	63375	Ironwood 40	1465	267	T11S & T12S;	6 & 31
113	63376	Ironwood 41	1465	268	T11S & T12S;	6 & 31
114	63377	Ironwood 42	1465	269	T11S & T12S;	6 & 31
115	63378	Ironwood 43	1465	270	T11S & T12S;	6 & 31
116	63380	Ironwood 45	1465	272	T11S; R8E	31
117	63381	Ironwood 46	1465	273	T11S; R8E	31
118	63382	Ironwood 47	1465	274	T11S; R8E	31
119	63383	Ironwood 48	1465	275	T11S; R8E	31
120	63384	Ironwood 49	1465	276	T11S; R8E	31
121	63385	Ironwood 50	1465	277	T11S; R8E	31
122	63386	Ironwood 51	1465	278	T11S; R8E	31
123	63387	Ironwood 52	1465	279	T11S; R8E	31
124	63388	Ironwood 53	1465	280	T11S & T12S;	6 & 31
125	63389	Ironwood 54	1465	281	T11S; R8E	31
126	63390	Ironwood 55	1465	282	T11S; R8E	31
127	63391	Ironwood 56	1465	283	T11S; R8E	31
128	63392	Ironwood 57	1465	284	T11S; R8E	31
129	63393	Ironwood 58	1465	285	T11S; R8E	31
130	63394	Ironwood 59	1465	286	T11S; R8E	31
131	63395	Ironwood 60	1465	287	T11S; R8E	31
132	63396	Ironwood 61	1465	288	T11S; R8E	31
133	63397	Ironwood 62	1465	289	T11S; R8E	31
134	63398	Ironwood 63	1465	290	T11S; R8E	31

RECEIVED
 BLM AZ STATE OFFICE
 PHOENIX, ARIZONA
 2012 JUN 16 P 12:09

EXHIBIT A
Unpatented Lode Claims
Pima County, Arizona

	AMC	Claim	Recording Data		Township	Section
135	63403	BS & K 17	2550	163	T11S; R8E	27 & 28
136	63405	BS & K 19	2550	165	T11S; R8E	27 & 28
137	63407	BS & K 21	2550	165	T11S; R8E	27 & 28
138	63409	BS & K 23	2550	169	T11S; R8E	27 & 28
139	63414	BS & K 27	3656	130	T11S; R8E	27 & 34
140	63415	BS & K 28	3891	49	T11S; R8E	27 & 34
141	63420	BS & K 32	3891	502	T11S; R8E	27
142	63421	BS & K 33	3891	503	T11S; R8E	27
143	63422	BS & K 34	3891	504	T11S; R8E	27
144	63423	BS & K 35	3891	505	T11S; R8E	27
145	63424	BS & K 36	3891	506	T11S; R8E	27
146	63425	BS & K 37	3891	507	T11S; R8E	27
147	63426	BS & K 38	3891	508	T11S; R8E	27
148	63427	BS & K 39	3891	509	T11S; R8E	27
149	63428	BS & K 40	3891	510	T11S; R8E	27
150	63429	BS & K 41	3891	511	T11S; R8E	27
151	63430	BS & K 42	3891	512		27 & 34
152	63431	BS & K 43	3891	513	T11S; R8E	27 & 34
153	63432	BS & K 44	3891	514	T11S; R8E	27 & 34
154	63433	BS & K 45	3891	515	T11S; R8E	27 & 34
155	63434	BS & K 46	3891	516	T11S; R8E	27 & 34
156	63461	Vulcan 39	3909	204	T11S; R8E	29 & 30
157	63477	Vulcan 55	3909	212	T11S; R8E	29 & 30
158	63478	Vulcan 56	3909	213	T11S; R8E	29 & 30
159	63479	Vulcan 57	3909	201	T11S; R8E	29 & 30
160	63480	Vulcan 60	3909	200	T11S; R8E	30
161	309107	Jackie 21	8914	1983-1985	T12S; R8E	8
162	309108	Jackie 22	8914	1986-1988	T12S; R8E	8
163	309109	Jackie 23	8914	1989-1991	T12S; R8E	8
164	309110	Jackie 24	8914	1992-1994	T12S; R8E	8
165	309111	Jackie 25	8914	1995-1997	T12S; R8E	8
166	309112	Jackie 26	8914	1998-2000	T12S; R8E	8
167	331534	Jackie 27A	9929	920-923	T12S; R8E	8
168	333856	BS & K 26A			T11S; R8E	27, 28, 33 & 34
169	353857	KA 1	11343	1256	T11S; R8E	20
170	353858	KA 2	11343	1258	T11S; R8E	19 & 20
171	353859	KA 3	11343	1260	T11S; R8E	20
172	353860	KA 4	11343	1262	T11S; R8E	19 & 20
173	353861	KA 5	11343	1264	T11S; R8E	20
174	353862	KA 6	11343	1266	T11S; R8E	19 & 20
175	353863	KA 7	11343	1268	T11S; R8E	20
176	353864	KA 8	11343	1270	T11S; R8E	19 & 20
177	353865	KA 9	11343	1272	T11S; R8E	20
178	353866	KA 10	11343	1274	T11S; R8E	19 & 20
179	353867	KA 11	11343	1276	T11S; R8E	20

RECEIVED
 PIMA COUNTY, ARIZONA
 2018 JAN - 3 P 2:39
 RECEIVED
 BLM AZ STATE OFFICE
 2017 JUL 16 P 12:09
 PIMA COUNTY, ARIZONA

EXHIBIT A
Unpatented Lode Claims
Pima County, Arizona

	AMC	Claim	Recording Data		Township	Section
180	353868	KA 12	11343	1278	T11S; R8E	19 & 20
181	353869	KA 13	11343	1280	T11S; R8E	20
182	353870	KA 14	11343	1282	T11S; R8E	19 & 20
183	353871	KA 15	11343	1284	T11S; R8E	20
184	353872	KA 16	11343	1286	T11S; R8E	19 & 20
185	353873	KA 17	11343	1288	T11S; R8E	20
186	353874	KA 18	11343	1290	T11S; R8E	19 & 20
187	353875	KA 45	11343	1292	T11S; R8E	20
188	353876	KA 46	11343	1294	T11S; R8E	20
189	353877	KA 47	11343	1296	T11S; R8E	20
190	353878	KA 48	11343	1298	T11S; R8E	20
191	353879	Ka 49	11343	1300	T11S; R8E	20
192	353880	KA 50	11343	1302	T11S; R8E	20
193	353881	KA 51	11343	1304	T11S; R8E	20
194	353882	KA 52	11343	1306	T11S; R8E	20
195	353883	KA 53	11343	1308	T11S; R8E	20
196	353884	KA 54	11343	1310	T11S; R8E	20
197	353885	KA 55	11343	1312	T11S; R8E	20
198	353886	KA 56	11343	1314	T11S; R8E	20
199	353887	KA 57	11343	1316	T11S; R8E	20
200	353888	KA 58	11343	1318	T11S; R8E	20
201	353889	KA 59	11343	1320	T11S; R8E	20
202	353890	KA 60	11343	1322	T11S; R8E	20
203	353891	KA 61	11343	1324	T11S; R8E	20
204	353892	KA 62	11343	1326	T11S; R8E	20
205	353893	KA 81	11343	1328	T11S; R8E	21
206	353894	KA 82	11343	1330	T11S; R8E	20 & 21
207	353895	KA 83	11343	1332	T11S; R8E	21
208	353896	KA 84	11343	1334	T11S; R8E	20 & 21
209	353897	KA 85	11343	1336	T11S; R8E	21
210	353898	KA 86	11343	1338	T11S; R8E	20 & 21
211	353899	KA 87	11343	1340	T11S; R8E	21
212	353900	KA 88	11343	1342	T11S; R8E	20 & 21
213	353901	KA 89	11343	1344	T11S; R8E	21
214	353902	KA 90	11343	1346	T11S; R8E	20 & 21
215	353903	KA 91	11343	1348	T11S; R8E	21
216	353904	KA 92	11343	1350	T11S; R8E	20 & 21
217	353905	KA 93	11343	1352	T11S; R8E	21
218	353906	KA 94	11343	1354	T11S; R8E	20 & 21
219	353907	KA 95	11343	1356	T11S; R8E	21
220	353908	KA 96	11343	1358	T11S; R8E	20 & 21
221	353909	KA 97	11343	1360	T11S; R8E	21
222	353910	KA 98	11343	1362	T11S; R8E	20 & 21
223	353911	KA 147	11343	1364	T11S; R8E	19
224	353912	KA 148	11343	1366	T11S; R8E	19

RECEIVED
 BLM AZ STATE OFFICE
 PHOENIX, ARIZONA
 2013 JAN - 3 P 12:01
 2013 JAN 16 P 12:09

EXHIBIT A
Unpatented Lode Claims
Pima County, Arizona

	AMC	Claim	Recording Data		Township	Section
225	353913	KA 149	11343	1368	T11S; R8E	19
226	353914	KA 150	11343	1370	T11S; R8E	19
227	353915	KA 151	11343	1372	T11S; R8E	19
228	353916	KA 152	11343	1374	T11S; R8E	19
229	353917	KA 153	11343	1376	T11S; R8E	19
230	353918	KA 154	11343	1378	T11S; R8E	19
231	353919	KA 155	11343	1380	T11S; R8E	19
232	353920	KA 156	11343	1382	T11S; R8E	19
233	353921	KA 157	11343	1384	T11S; R8E	19
234	353922	KA 158	11343	1386	T11S; R8E	19
235	353923	KA 159	11343	1388	T11S; R8E	19
236	353924	KA 160	11343	1390	T11S; R8E	19
237	353925	KA 161	11343	1392	T11S; R8E	19
238	353926	KA 162	11343	1394	T11S; R8E	19
239	353927	KA 163	11343	1396	T11S; R8E	19
240	353928	KA 164	11343	1398	T11S; R8E	19
241	380242	Pogo 1	13029	521	T12S; R8E	9
242	380243	Pogo 2	13029	523	T12S; R8E	9
243	380244	Pogo 3	13029	525	T12S; R8E	9
244	380245	Pogo 4	13029	527	T12S; R8E	9
245	380246	Pogo 5	13029	529	T12S; R8E	9
246	380247	Pogo 6	13029	531	T12S; R8E	9
247	380248	Pogo 7	13029	533	T12S; R8E	9
248	380249	Pogo 8	13029	535	T12S; R8E	9
249	382138	Pogo 9	13068	3207	T12S; R8E	9
250	382139	Pogo 10	13068	3209	T12S; R8E	9
251	382140	Pogo 11	13068	3211	T12S; R8E	9
252	382141	Pogo 12	13068	3213	T12S; R8E	9
253	382142	Pogo 13	13068	3215	T12S; R8E	9
254	382143	Pogo 14	13068	3217	T12S; R8E	9
255	382144	Pogo 15	13068	3219	T12S; R8E	9
256	382145	Pogo 16	13068	3221	T12S; R8E	9
257	382146	Pogo 17	13068	3223	T12S; R8E	9
258	382147	Pogo 18	13068	3225	T12S; R8E	9
259	382148	Pogo 19	13068	3227	T12S; R8E	9
260	382149	Pogo 20	13068	3229	T12S; R8E	9
261	382150	Pogo 21	13068	3231	T12S; R8E	9
262	382151	Pogo 22	13068	3233	T12S; R8E	9
263	382152	Pogo 23	13068	3235	T12S; R8E	9
264	382153	Pogo 24	13068	3237	T12S; R8E	9
265	382154	Pogo 25	13068	3239	T12S; R8E	9
266	382155	Pogo 26	13068	3241	T12S; R8E	9
267	382156	Pogo 27	13068	3243	T12S; R8E	9
268	382157	Pogo 28	13068	3245	T12S; R8E	9
269	382158	Pogo 29	13068	3247	T12S; R8E	9

2013 JAN - 3 P 2:39
 PHOENIX, ARIZONA

2017 JUL 18 P 12:09
 PHOENIX, ARIZONA

RECEIVED

RECEIVED
 BLM AZ STATE OFFICE

EXHIBIT A
Unpatented Lode Claims
Pima County, Arizona

	AMC	Claim	Recording Data		Township	Section
270	382159	Pogo 30	13068	3249	T12S; R8E	9
271	382160	Pogo 31	13068	3251	T12S; R8E	9
272	382161	Means 1	13068	3253	T12S; R8E	13
273	382162	Means 2	13068	3255	T12S; R8E	13
274	382163	Means 3	13068	3257	T12S; R8E	13
275	382164	Means 4	13068	3259	T12S; R8E	13
276	382165	Means 5	13068	3261	T12S; R8E	13
277	382166	Means 6	13068	3263	T12S; R8E	13
278	382167	Means 7	13068	3265	T12S; R8E	13
279	382168	Means 8	13068	3267	T12S; R8E	13
280	382169	Means 9	13068	3269	T12S; R8E	13
281	382170	Means 10	13068	3271	T12S; R8E	13
282	382171	Means 11	13068	3273	T12S; R8E	13
283	382172	Means 12	13068	3275	T12S; R8E	13
284	382173	Means 13	13068	3277	T12S; R8E	13
285	382174	Means 14	13068	3279	T12S; R8E	13
286	382175	Means 15	13068	3281	T12S; R8E	13
287	382176	Means 16	13068	3283	T12S; R8E	13
288	382177	Means 17	13068	3285	T12S; R8E	13
289	382178	Means 18	13068	3287	T12S; R8E	13
290	382179	Means 19	13068	3289	T12S; R8E	13
291	382180	Means 20	13068	3291	T12S; R8E	13
292	382181	Means 21	13068	3293	T12S; R8E	13
293	382182	Means 22	13068	3295	T12S; R8E	13
294	382183	Means 23	13068	3297	T12S; R8E	13
295	382184	Means 24	13068	3299	T12S; R8E	13
296	382185	Means 25	13068	3301	T12S; R8E	13
297	382186	Means 26	13068	3303	T12S; R8E	13
298	382187	Means 27	13068	3305	T12S; R8E	13
299	382188	Means 28	13068	3307	T12S; R8E	13
300	382189	Means 29	13068	3309	T12S; R8E	13
301	382190	Means 30	13068	3311	T12S; R8E	13
302	382191	Means 31	13068	3313	T12S; R8E	13
303	382192	Means 32	13068	3315	T12S; R8E	13
304	382193	Means 33	13068	3317	T12S; R8E	13
305	382194	Means 34	13068	3319	T12S; R8E	13
306	382195	Means 35	13068	3321	T12S; R8E	13
307	382196	Means 36	13068	3323	T12S; R8E	13
308	382197	Duncan 1	13068	3325	T12S; R8E	14
309	382198	Duncan 2	13068	3327	T12S; R8E	14
310	382199	Duncan 3	13068	3329	T12S; R8E	14
311	382200	Duncan 4	13068	3331	T12S; R8E	14
312	382201	Duncan 5	13068	3333	T12S; R8E	14
313	382202	Duncan 6	13068	3335	T12S; R8E	14
314	382203	Duncan 7	13068	3337	T12S; R8E	14

RECEIVED
 BLM AZ STATE OFFICE
 PHOENIX, ARIZONA
 2017 JUL 16 PM 12:09
 2013 JUN 13 PM 2:30

EXHIBIT A
Unpatented Lode Claims
Pima County, Arizona

	AMC	Claim	Recording Data		Township	Section
315	382204	Duncan 8	13068	3339	T12S; R8E	14
316	382205	Duncan 9	13068	3341	T12S; R8E	14
317	382206	Duncan 10	13068	3343	T12S; R8E	14
318	382207	Duncan 11	13068	3345	T12S; R8E	14
319	382208	Duncan 12	13068	3347	T12S; R8E	14
320	382209	Duncan 13	13068	3349	T12S; R8E	14
321	382210	Duncan 14	13068	3351	T12S; R8E	14
322	382211	Duncan 15	13068	3353	T12S; R8E	14
323	382212	Duncan 16	13068	3355	T12S; R8E	14
324	382213	Duncan 17	13068	3357	T12S; R8E	14
325	382214	Duncan 18	13068	3359	T12S; R8E	14
326	382215	Duncan 19	13068	3361	T12S; R8E	14
327	382216	Duncan 20	13068	3363	T12S; R8E	14
328	382217	Duncan 21	13068	3365	T12S; R8E	14
329	382218	Duncan 22	13068	3367	T12S; R8E	14
330	382219	Duncan 23	13068	3369	T12S; R8E	14
331	382220	Duncan 24	13068	3371	T12S; R8E	14
332	382221	Duncan 25	13068	3373	T12S; R8E	14
333	382222	Duncan 26	13068	3375	T12S; R8E	14
334	382223	Duncan 27	13068	3377	T12S; R8E	14
335	382224	Duncan 28	13068	3379	T12S; R8E	14
336	382225	Duncan 29	13068	3381	T12S; R8E	14
337	382226	Duncan 30	13068	3383	T12S; R8E	14
338	382227	Duncan 31	13068	3385	T12S; R8E	14
339	382228	Duncan 32	13068	3387	T12S; R8E	14
340	382229	Duncan 33	13068	3389	T12S; R8E	14
341	382230	Duncan 34	13068	3391	T12S; R8E	14
342	382231	June 1	13068	3493	T12S; R8E	12
343	382232	June 2	13068	3495	T12S; R8E	12
344	382233	June 3	13068	3497	T12S; R8E	12
345	382234	June 4	13068	3499	T12S; R8E	12
346	382235	June 5	13068	3501	T12S; R8E	12
347	382236	June 6	13068	3503	T12S; R8E	12
348	382237	June 7	13068	3505	T12S; R8E	12
349	382238	Thor 1	13068	3421	T12S; R8E	15
350	382239	Thor 2	13068	3423	T12S; R8E	15
351	382240	Thor 3	13068	3425	T12S; R8E	15
352	382241	Thor 4	13068	3427	T12S; R8E	15
353	382242	Thor 5	13068	3429	T12S; R8E	15
354	382243	Thor 6	13068	3431	T12S; R8E	15
355	382244	Thor 7	13068	3433	T12S; R8E	15
356	382245	Thor 8	13068	3435	T12S; R8E	15
357	382246	Thor 9	13068	3437	T12S; R8E	15
358	382247	Thor 10	13068	3439	T12S; R8E	15
359	382248	Thor 11	13068	3441	T12S; R8E	15

RECEIVED
 PHOENIX, ARIZONA
 2013 JAN 13 PM 2:39

RECEIVED
 BLM AZ STATE OFFICE
 PHOENIX, ARIZONA
 2012 JUL 16 PM 12:09

EXHIBIT A
Unpatented Lode Claims
Pima County, Arizona

	AMC	Claim	Recording Data		Township	Section
360	382249	Thor 12	13068	3443	T12S; R8E	15
361	382250	Thor 13	13068	3445	T12S; R8E	15
362	382251	Thor 14	13068	3447	T12S; R8E	15
363	382252	Thor 15	13068	3449	T12S; R8E	15
364	382253	Thor 16	13068	3451	T12S; R8E	15
365	382254	Thor 17	13068	3453	T12S; R8E	15
366	382255	Thor 18	13068	3455	T12S; R8E	15
367	382256	Thor 19	13068	3457	T12S; R8E	15
368	382257	Thor 20	13068	3459	T12S; R8E	15
369	382258	Thor 21	13068	3461	T12S; R8E	15
370	382259	Thor 22	13068	3463	T12S; R8E	15
371	382260	Thor 23	13068	3465	T12S; R8E	15
372	382261	Thor 24	13068	3467	T12S; R8E	15
373	382262	Thor 25	13068	3469	T12S; R8E	15
374	382263	Thor 26	13068	3471	T12S; R8E	15
375	382264	Thor 27	13068	3473	T12S; R8E	15
376	382265	Thor 28	13068	3475	T12S; R8E	15
377	382266	Thor 29	13068	3477	T12S; R8E	15
378	382267	Thor 30	13068	3479	T12S; R8E	15
379	382268	Thor 31	13068	3481	T12S; R8E	15
380	382269	Thor 32	13068	3483	T12S; R8E	15
381	382270	Thor 33	13068	3485	T12S; R8E	15
382	382271	Thor 34	13068	3487	T12S; R8E	15
383	382272	Thor 35	13068	3489	T12S; R8E	15
384	382273	Thor 36	13068	3491	T12S; R8E	15
385	382274	Loki 1	13068	3393	T12S; R8E	10
386	382275	Loki 2	13068	3395	T12S; R8E	10
387	382276	Loki 3	13068	3397	T12S; R8E	10
388	382277	Loki 4	13068	3399	T12S; R8E	10
389	382278	Loki 5	13068	3401	T12S; R8E	10
390	382279	Loki 6	13068	3403	T12S; R8E	10
391	382280	Loki 7	13068	3405	T12S; R8E	10
392	382281	Loki 8	13068	3407	T12S; R8E	10
393	382282	Loki 9	13068	3409	T12S; R8E	10
394	382283	Loki 10	13068	3411	T12S; R8E	10
395	382284	Loki 11	13068	3413	T12S; R8E	10
396	382285	Loki 12	13068	3415	T12S; R8E	10
397	382286	Loki 13	13068	3417	T12S; R8E	10
398	382287	Loki 14	13068	3419	T12S; R8E	10

Total 398 Claims

RECEIVED
 BLM AZ STATE OFFICE
 PHOENIX, ARIZONA
 2013 JAN -3 P 2:39
 2012 JUL 16 P 12:09

**United States Department of the Interior
Bureau of Land Management
LANDS/RECREATION & PLANNING
ONE N CENTRAL AVE
PHOENIX, AZ 85004 -2203
Phone: 602-417-9200**

Receipt

No: 2718453

Transaction #: 2800916	ENTERED INTO COMPUTER
Date of Transaction: 01/03/2013	
CUSTOMER:	
ASARCO LLC 5285 E WILLIAMS CIR STE 2000 TUCSON, AZ 85711-7711 US	

LINE #	QTY	DESCRIPTION	REMARKS	UNIT PRICE	TOTAL
1	1.00	LOCATABLE MINERALS / MINING CLAIMS- NOT NEW-UNADJUD, ONE AUTH NO. ONLY / MINING CLAIM MONEY RECEIVED CASES: AMC48521/\$1660.00	NOI - 166	- n/a -	1660.00
TOTAL:					\$1,660.00

PAYMENT INFORMATION			
1	AMOUNT:	1660.00	POSTMARKED: N/A
	TYPE:	CHECK	RECEIVED: 01/03/2013
	CHECK NO:	5623	
	NAME:	ASARCO LLC 5285 E WILLIAMS CIR STE 2000 TUCSON AZ 85711-7711 US	

REMARKS

This receipt was generated by the automated BLM Collections and Billing System and is a paper representation of a portion of the official electronic record contained therein.

July 5, 2011



RECEIVED
BLM AZ STATE OFFICE
2011 JUL 11 A 10:25
PHOENIX, ARIZONA

Arizona State Office
Bureau of Land Management
Department of the Interior
Suite 800
One North Central Avenue
Phoenix, AZ 85004-4427
602-417-9200

AMC 48521
AMC 63296
AMC 309087
AMC 331534
AMC 333856
AMC 353857
AMC 380242
AMC 382138

Notice of Intent to Hold and Payment of Annual Claim Maintenance Fee 2011/2012.

Dear Sir or Madam:

The Final Rule as published in the Federal Register implements provisions of the Interior Department and related agencies, Appropriations Act of 2003 (the "Act") requires an annual rental fee of \$140.00 for each unpatented mining claim and site located and held under the General Mining Law of 1872.

This will serve as notice that Silver Bell Mining LLC, a Delaware Limited Liability Company, whose address for purposes of this filing is **25000 W. Avra Valley Rd. Marana, AZ 85653** intends to hold the 398 mining claims and / or mill sites described in Exhibit A attached herewith, by payment of the annual claim maintenance fee of \$140.00 per claim or site. The total amount owed therefore is **\$55,720.00** to hold these claims for the year ending September 1, 2012.

The attached Exhibit A lists the individual claim names, BLM serial numbers, the book and page number for the county records. The claims and/or sites are located in Pima County, AZ

The recorded documents and any notices of acknowledgments concerning the above mentioned claims should be sent to my attention at the address listed above.

Sincerely,

Thomas M. Simpson
Agent for Silver Bell Mining LLC
Enclosures

NO. OF CLAIMS 398
AMOUNT 55720.
RECEIPT NO. 2379160
INIT. SM

**** BLM-ASO****

JUL 15 2011 *cm*

**EXHIBIT A
ASARCO LLC**

Notice of Intent to Hold the foregoing unpatented Mining Claims for 2011/2012:

PHOENIX, ARIZONA

2011 JUL 11 A 10: 25

RECEIVED
T.M.A.Z STATE OFFICE

NO.	AMC	Claim Name	Book	Page	TWP & RGE	Section
1	48521	May #1	355	211	T12S; R8E	11 & 14
2	48522	May #2	352	300	T12S; R8E	11 & 14
3	48523	May #3	352	301	T12S; R8E	10,11,14, & 15
4	48524	May #4	352	302	T12S; R8E	10 & 15
5	48525	May #5	352	303	T12S; R8E	10 & 15
6	48538	May #22	2235	479	T12S; R8E	1 & 12
7	48539	May #23	2235	480	T12S; R8E	1 & 12
8	48540	May #24	2235	481	T12S; R8E	12
9	48541	May #25	2235	482	T12S; R8E	12
10	48542	May #26	2844	622	T12S; R8E	12
11	48543	May #27	2844	623	T12S; R8E	12
12	48544	May #28	2844	624	T12S; R8E	12
13	48545	May #29	2844	625	T12S; R8E	12
14	48546	May #30	2844	626	T12S; R8E	12
15	48547	May #31	2844	627	T12S; R8E	12
16	48548	May #32	2844	628	T12S; R8E	12 & 13
17	48549	May #33	2844	629	T12S; R8E	12
18	48550	May #34	2844	630	T12S; R8E	12
19	48551	May #35	2844	631	T12S; R8E	12
20	48552	May #36	2844	632	T12S; R8E	12
21	48553	May #37	2844	633	T12S; R8E	12 & 13
22	48554	May #38	2844	634	T12S; R8&9E	12 & 7
23	48555	May #39	2844	635	T12S; R8&9E	12, 7 & 8
24	48556	May #40	2844	636	T12S; R8&9E	12 & 18
25	48557	May #41	2844	637	T12S; R8&9E	12 & 18
26	48558	May #42	2844	638	T12S; R8&9E	12, 13 & 18
27	48561	May #48	5740	137	T12S; R8E	10
28	48562	May #49	2740	138	T12S; R8E	10
29	48563	May #50	2740	139	T12S; R8E	10
30	48564	May #51	2740	140	T12S; R8E	10
31	48565	May # 59	2740/2930	572/638	T12S; R9E	7 & 18
32	48566	May #60	2981/5917	480/798	T12S; R9E	7 & 18
33	48567	May #61	3016	799	T12S; R9E	7 & 18
34	48593	May #91	2981	942	T12S; R9E	12 & 13
35	48594	May #92	4326	943	T12S; R8E	12 & 13
36	48595	May #93	4326	944	T12S; R8E	12
37	48596	May #94	4326	945	T12S; R8E	12
38	48597	May #95	4326	946	T12S; R8E	12
39	48598	May #96	4326	947	T12S; R8E	12
40	48599	May #97	4326	948	T12S; R8E	12
41	48600	May #98	4326	949	T12S; R8E	12
42	48601	May #99	4326	950	T12S; R8E	12
43	48603	El Tiro 2	1756/9359	176	T11S & T12S;	34 & 3
44	48604	El Tiro 3	1756/9359	177	T11S & T12S;	34 & 3
45	48605	El Tiro 4	1756	178	T12S; R8E	3
46	48606	El Tiro 5	1756	179	T12S; R8E	3
47	48607	El Tiro 6	1756	180	T12S; R8E	3
48	48608	El Tiro 7	1756	181	T12S; R8E	3
49	48616	El Tiro 16	4002/9359	571	T12S; R8E	5 & 8

Handwritten initials or mark.

**EXHIBIT A
ASARCO LLC**

Notice of Intent to Hold the foregoing unpatented Mining Claims for 2011/2012:

50	48619	El Tiro 19	4228	2	T12S; R8E	11
51	48620	El Tiro 20	4228	3	T12S; R8E	11
52	48621	El Tiro 21	4228	4	T12S; R8E	3, 10 & 11
53	48622	El Tiro 22	4228	5	T12S; R8E	3
54	48623	El Tiro 23	4228	6	T12S; R8E	3
55	48624	El Tiro 24	4228	7	T12S; R8E	3
56	48625	El Tiro 25	4228	8	T12S; R8E	3
57	48626	El Tiro 26	4228	9	T12S; R8E	3
58	48627	El Tiro 27	4228	10	T12S; R8E	3
59	48628	El Tiro 28	4228	11	T12S; R8E	3
60	48629	El Tiro 29	4228	12	T12S; R8E	3
61	48630	El Tiro 30	4228	13	T12S; R8E	3
62	48631	El Tiro 31	4228	14	T12S; R8E	3
63	48632	El Tiro 32	4228	15	T12S; R8E	3
64	48633	El Tiro 33	4228	16	T12S; R8E	3
65	48634	El Tiro 34	4228	17	T12S; R8E	3
66	48635	El Tiro 35	4228	18	T12S; R8E	3
67	48636	El Tiro 36	4228	19	T12S; R8E	3
68	48637	El Tiro 37	4228	20	T12S; R8E	3
69	48638	El Tiro 38	4228	21	T12S; R8E	3
70	48639	El Tiro 39	4228	22	T12S; R8E	3
71	48640	El Tiro 40	4228	23	T12S; R8E	3
72	48641	El Tiro 41	4228	24	T12S; R8E	3
73	48642	El Tiro 42	4228	25	T12S; R8E	3
74	48643	El Tiro 43	4228/9359	26	T11 & T12S; R	34 & 3
75	48644	El Tiro 44	4228/9359	27	T11 & T12S; R	34 & 3
76	48647	El Tiro 47	4228/9359	30	T11 & T12S; R	34 & 3
77	63340	Ironwood 5	1461/9359	214/516		29 & 30
78	63341	Ironwood 6	1461/9359	215	T11S; R8E	29 & 30
79	63342	Ironwood 7	1461/9359	216	T11S; R8E	29, 30 & 31
80	66343	Ironwood 8	1461/9359	217	T11S; R8E	29, 30, 31 & 32
81	66344	Ironwood 9	1461	218	T11S; R8E	31
82	66345	Ironwood 10	1461	219	T11S; R8E	30 & 31
83	66346	Ironwood 11	1461	220	T11S; R8E	30 & 31
84	66347	Ironwood 12	1461	221	T11S; R8E	30
85	66348	Ironwood 13	1461	222	T11S; R8E	30
86	66349	Ironwood 14	1461	223	T11S; R8E	30
87	63350	Ironwood 15	1461/1512	224/374	T11S; R8E	30 & 31
88	63351	Ironwood 16	1461/1510	225/519	T11S; R8E	31
89	63352	Ironwood 17	1461	226	T11S; R8E	31
90	63353	Ironwood 18	1461	227	T11S; R8E	31
91	63354	Ironwood 19	1461	228	T11S; R8E	31
92	63355	Ironwood 20	1461	229	T11S; R8E	31
93	63356	Ironwood 21	1461/1510	230/520	T11S; R8E	31
94	63357	Ironwood 22	1461	231	T11S; R8E	31
95	63358	Ironwood 23	1461	232	T11S; R8E	30 & 31
96	63359	Ironwood 24	1461	233	T11S; R8E	31
97	63360	Ironwood 25	1461	234	T11S; R8E	31
98	63361	Ironwood 26	1461	235	T11S; R8E	31
99	63362	Ironwood 27	1461	236	T11S; R8E	31
100	63363	Ironwood 28	1461	237	T11S; R8E	31

EXHIBIT A ARIZONA

2011 JUL 11 A 10:25

RECEIVED
CUMAZ STATE OFFICE

**EXHIBIT A
ASARCO LLC**

Notice of Intent to Hold the foregoing unpatented Mining Claims for 2011/2012:

101	63364	Ironwood 29	1461	238	T11S; R8E	31
102	63365	Ironwood 30	1461	239	T11S; R8E	31
103	63366	Ironwood 31	1461	240	T11S; R8E	31
104	63367	Ironwood 32	1461	241	T11S & T12S;	6 & 31
105	63368	Ironwood 33	1461	242	T11S & T12S;	6 & 31
106	63369	Ironwood 34	1461	243	T11S & T12S;	6 & 31
107	63370	Ironwood 35	1461	244	T11S & T12S;	6 & 31
108	63371	Ironwood 36	1465/1510	263/517	T11S; R8E	31
109	63372	Ironwood 37	1465	264	T11S; R8E	31
110	63373	Ironwood 38	1465/1510	265/518	T11S & T12S;	6 & 31
111	63374	Ironwood 39	1465	266	T11S & T12S;	6 & 31
112	63375	Ironwood 40	1465	267	T11S & T12S;	6 & 31
113	63376	Ironwood 41	1465	268	T11S & T12S;	6 & 31
114	63377	Ironwood 42	1465	269	T11S & T12S;	6 & 31
115	63378	Ironwood 43	1465	270	T11S & T12S;	6 & 31
116	63380	Ironwood 45	1465	272	T11S; R8E	31
117	63381	Ironwood 46	1465	273	T11S; R8E	31
118	63382	Ironwood 47	1465	274	T11S; R8E	31
119	63383	Ironwood 48	1465	275	T11S; R8E	31
120	63384	Ironwood 49	1465	276	T11S; R8E	31
121	63385	Ironwood 50	1465	277	T11S; R8E	31
122	63386	Ironwood 51	1465	278	T11S; R8E	31
123	63387	Ironwood 52	1465	279	T11S; R8E	31
124	63388	Ironwood 53	1465	280	T11S & T12S;	6 & 31
125	63389	Ironwood 54	1465	281	T11S; R8E	31
126	63390	Ironwood 55	1465	282	T11S; R8E	31
127	63391	Ironwood 56	1465	283	T11S; R8E	31
128	63392	Ironwood 57	1465	284	T11S; R8E	31
129	63393	Ironwood 58	1465	285	T11S; R8E	31
130	63394	Ironwood 59	1465	286	T11S; R8E	31
131	63395	Ironwood 60	1465	287	T11S; R8E	31
132	63396	Ironwood 61	1465	288	T11S; R8E	31
133	63397	Ironwood 62	1465	289	T11S; R8E	31
134	63398	Ironwood 63	1465	290	T11S; R8E	31
135	63403	BS & K 17	2550	163	T11S; R8E	27 & 28
136	63405	BS & K 19	2550	165	T11S; R8E	27 & 28
137	63407	BS & K 21	2550	165	T11S; R8E	27 & 28
138	63409	BS & K 23	2550	169	T11S; R8E	27 & 28
139	63414	BS & K 27	3656	130	T11S; R8E	27 & 34
140	63415	BS & K 28	3891	49	T11S; R8E	27 & 34
141	63420	BS & K 32	3891	502	T11S; R8E	27
142	63421	BS & K 33	3891	503	T11S; R8E	27
143	63422	BS & K 34	3891	504	T11S; R8E	27
144	63423	BS & K 35	3891	505	T11S; R8E	27
145	63424	BS & K 36	3891	506	T11S; R8E	27
146	63425	BS & K 37	3891	507	T11S; R8E	27
147	63426	BS & K 38	3891	508	T11S; R8E	27
148	63427	BS & K 39	3891	509	T11S; R8E	27
149	63428	BS & K 40	3891	510	T11S; R8E	27
150	63429	BS & K 41	3891	511	T11S; R8E	27
151	63430	BS & K 42	3891	512		27 & 34

TULSA COUNTY, ARIZONA

RECEIVED
TULSA COUNTY CLERK'S OFFICE
2011 JUL 11 A 10:25

5/1/11

**EXHIBIT A
ASARCO LLC**

Notice of Intent to Hold the foregoing unpatented Mining Claims for 2011/2012:

152	63431	BS & K 43	3891	513	T11S; R8E	27 & 34
153	63432	BS & K 44	3891	514	T11S; R8E	27 & 34
154	63433	BS & K 45	3891	515	T11S; R8E	27 & 34
155	63434	BS & K 46	3891	516	T11S; R8E	27 & 34
156	63461	Vulcan 39	3909	204	T11S; R8E	29 & 30
157	63477	Vulcan 55	3909	212	T11S; R8E	29 & 30
158	63478	Vulcan 56	3909	213	T11S; R8E	29 & 30
159	63479	Vulcan 57	3909	201	T11S; R8E	29 & 30
160	63480	Vulcan 60	3909	200	T11S; R8E	30
161	309107	Jackie 21	8914	1983-1985	T12S; R8E	8
162	309108	Jackie 22	8914	1986-1988	T12S; R8E	8
163	309109	Jackie 23	8914	1989-1991	T12S; R8E	8
164	309110	Jackie 24	8914	1992-1994	T12S; R8E	8
165	309111	Jackie 25	8914	1995-1997	T12S; R8E	8
166	309112	Jackie 26	8914	1998-2000	T12S; R8E	8
167	331534	Jackie 27A	9929	920-923	T12S; R8E	8
168	333856	BS & K 26A			T11S; R8E	27, 28, 33 & 34
169	353857	KA 1	11343	1256	T11S; R8E	20
170	353858	KA 2	11343	1258	T11S; R8E	19 & 20
171	353859	KA 3	11343	1260	T11S; R8E	20
172	353860	KA 4	11343	1262	T11S; R8E	19 & 20
173	353861	KA 5	11343	1264	T11S; R8E	20
174	353862	KA 6	11343	1266	T11S; R8E	19 & 20
175	353863	KA 7	11343	1268	T11S; R8E	20
176	353864	KA 8	11343	1270	T11S; R8E	19 & 20
177	353865	KA 9	11343	1272	T11S; R8E	20
178	353866	KA 10	11343	1274	T11S; R8E	19 & 20
179	353867	KA 11	11343	1276	T11S; R8E	20
180	353868	KA 12	11343	1278	T11S; R8E	19 & 20
181	353869	KA 13	11343	1280	T11S; R8E	20
182	353870	KA 14	11343	1282	T11S; R8E	19 & 20
183	353871	KA 15	11343	1284	T11S; R8E	20
184	353872	KA 16	11343	1286	T11S; R8E	19 & 20
185	353873	KA 17	11343	1288	T11S; R8E	20
186	353874	KA 18	11343	1290	T11S; R8E	19 & 20
187	353875	KA 45	11343	1292	T11S; R8E	20
188	353876	KA 46	11343	1294	T11S; R8E	20
189	353877	KA 47	11343	1296	T11S; R8E	20
190	353878	KA 48	11343	1298	T11S; R8E	20
191	353879	Ka 49	11343	1300	T11S; R8E	20
192	353880	KA 50	11343	1302	T11S; R8E	20
193	353881	KA 51	11343	1304	T11S; R8E	20
194	353882	KA 52	11343	1306	T11S; R8E	20
195	353883	KA 53	11343	1308	T11S; R8E	20
196	353884	KA 54	11343	1310	T11S; R8E	20
197	353885	KA 55	11343	1312	T11S; R8E	20
198	353886	KA 56	11343	1314	T11S; R8E	20
199	353887	KA 57	11343	1316	T11S; R8E	20
200	353888	KA 58	11343	1318	T11S; R8E	20
201	353889	KA 59	11343	1320	T11S; R8E	20
202	353890	KA 60	11343	1322	T11S; R8E	20

T11S; R8E; ARIZONA

RECEIVED
T11S; R8E
STATE OFFICE
2011 JUL 11 A 10:25

5/1/12

**EXHIBIT A
ASARCO LLC**

Notice of Intent to Hold the foregoing unpatented Mining Claims for 2011/2012:

203	353891	KA 61	11343	1324	T11S; R8E	20
204	353892	KA 62	11343	1326	T11S; R8E	20
205	353893	KA 81	11343	1328	T11S; R8E	21
206	353894	KA 82	11343	1330	T11S; R8E	20 & 21
207	353895	KA 83	11343	1332	T11S; R8E	21
208	353896	KA 84	11343	1334	T11S; R8E	20 & 21
209	353897	KA 85	11343	1336	T11S; R8E	21
210	353898	KA 86	11343	1338	T11S; R8E	20 & 21
211	353899	KA 87	11343	1340	T11S; R8E	21
212	353900	KA 88	11343	1342	T11S; R8E	20 & 21
213	353901	KA 89	11343	1344	T11S; R8E	21
214	353902	KA 90	11343	1346	T11S; R8E	20 & 21
215	353903	KA 91	11343	1348	T11S; R8E	21
216	353904	KA 92	11343	1350	T11S; R8E	20 & 21
217	353905	KA 93	11343	1352	T11S; R8E	21
218	353906	KA 94	11343	1354	T11S; R8E	20 & 21
219	353907	KA 95	11343	1356	T11S; R8E	21
220	353908	KA 96	11343	1358	T11S; R8E	20 & 21
221	353909	KA 97	11343	1360	T11S; R8E	21
222	353910	KA 98	11343	1362	T11S; R8E	20 & 21
223	353911	KA 147	11343	1364	T11S; R8E	19
224	353912	KA 148	11343	1366	T11S; R8E	19
225	353913	KA 149	11343	1368	T11S; R8E	19
226	353914	KA 150	11343	1370	T11S; R8E	19
227	353915	KA 151	11343	1372	T11S; R8E	19
228	353916	KA 152	11343	1374	T11S; R8E	19
229	353917	KA 153	11343	1376	T11S; R8E	19
230	353918	KA 154	11343	1378	T11S; R8E	19
231	353919	KA 155	11343	1380	T11S; R8E	19
232	353920	KA 156	11343	1382	T11S; R8E	19
233	353921	KA 157	11343	1384	T11S; R8E	19
234	353922	KA 158	11343	1386	T11S; R8E	19
235	353923	KA 159	11343	1388	T11S; R8E	19
236	353924	KA 160	11343	1390	T11S; R8E	19
237	353925	KA 161	11343	1392	T11S; R8E	19
238	353926	KA 162	11343	1394	T11S; R8E	19
239	353927	KA 163	11343	1396	T11S; R8E	19
240	353928	KA 164	11343	1398	T11S; R8E	19
241	380242	Pogo 1	13029	521	T12S; R8E	9
242	380243	Pogo 2	13029	523	T12S; R8E	9
243	380244	Pogo 3	13029	525	T12S; R8E	9
244	380245	Pogo 4	13029	527	T12S; R8E	9
245	380246	Pogo 5	13029	529	T12S; R8E	9
246	380247	Pogo 6	13029	531	T12S; R8E	9
247	380248	Pogo 7	13029	533	T12S; R8E	9
248	380249	Pogo 8	13029	535	T12S; R8E	9
249	382138	Pogo 9	13068	3207	T12S; R8E	9
250	382139	Pogo 10	13068	3209	T12S; R8E	9
251	382140	Pogo 11	13068	3211	T12S; R8E	9
252	382141	Pogo 12	13068	3213	T12S; R8E	9
253	382142	Pogo 13	13068	3215	T12S; R8E	9

TINIANI, ARIZONA

RECEIVED
TINIANI STATE OFFICE
2011 JUL 11 A 10: 26

5/1/20

**EXHIBIT A
ASARCO LLC**

Notice of Intent to Hold the foregoing unpatented Mining Claims for 2011/2012:

254	382143	Pogo 14	13068	3217	T12S; R8E	9
255	382144	Pogo 15	13068	3219	T12S; R8E	9
256	382145	Pogo 16	13068	3221	T12S; R8E	9
257	382146	Pogo 17	13068	3223	T12S; R8E	9
258	382147	Pogo 18	13068	3225	T12S; R8E	9
259	382148	Pogo 19	13068	3227	T12S; R8E	9
260	382149	Pogo 20	13068	3229	T12S; R8E	9
261	382150	Pogo 21	13068	3231	T12S; R8E	9
262	382151	Pogo 22	13068	3233	T12S; R8E	9
263	382152	Pogo 23	13068	3235	T12S; R8E	9
264	382153	Pogo 24	13068	3237	T12S; R8E	9
265	382154	Pogo 25	13068	3239	T12S; R8E	9
266	382155	Pogo 26	13068	3241	T12S; R8E	9
267	382156	Pogo 27	13068	3243	T12S; R8E	9
268	382157	Pogo 28	13068	3245	T12S; R8E	9
269	382158	Pogo 29	13068	3247	T12S; R8E	9
270	382159	Pogo 30	13068	3249	T12S; R8E	9
271	382160	Pogo 31	13068	3251	T12S; R8E	9
272	382161	Means 1	13068	3253	T12S; R8E	13
273	382162	Means 2	13068	3255	T12S; R8E	13
274	382163	Means 3	13068	3257	T12S; R8E	13
275	382164	Means 4	13068	3259	T12S; R8E	13
276	382165	Means 5	13068	3261	T12S; R8E	13
277	382166	Means 6	13068	3263	T12S; R8E	13
278	382167	Means 7	13068	3265	T12S; R8E	13
279	382168	Means 8	13068	3267	T12S; R8E	13
280	382169	Means 9	13068	3269	T12S; R8E	13
281	382170	Means 10	13068	3271	T12S; R8E	13
282	382171	Means 11	13068	3273	T12S; R8E	13
283	382172	Means 12	13068	3275	T12S; R8E	13
284	382173	Means 13	13068	3277	T12S; R8E	13
285	382174	Means 14	13068	3279	T12S; R8E	13
286	382175	Means 15	13068	3281	T12S; R8E	13
287	382176	Means 16	13068	3283	T12S; R8E	13
288	382177	Means 17	13068	3285	T12S; R8E	13
289	382178	Means 18	13068	3287	T12S; R8E	13
290	382179	Means 19	13068	3289	T12S; R8E	13
291	382180	Means 20	13068	3291	T12S; R8E	13
292	382181	Means 21	13068	3293	T12S; R8E	13
293	382182	Means 22	13068	3295	T12S; R8E	13
294	382183	Means 23	13068	3297	T12S; R8E	13
295	382184	Means 24	13068	3299	T12S; R8E	13
296	382185	Means 25	13068	3301	T12S; R8E	13
297	382186	Means 26	13068	3303	T12S; R8E	13
298	382187	Means 27	13068	3305	T12S; R8E	13
299	382188	Means 28	13068	3307	T12S; R8E	13
300	382189	Means 29	13068	3309	T12S; R8E	13
301	382190	Means 30	13068	3311	T12S; R8E	13
302	382191	Means 31	13068	3313	T12S; R8E	13
303	382192	Means 32	13068	3315	T12S; R8E	13
304	382193	Means 33	13068	3317	T12S; R8E	13

RECEIVED
 MINNESOTA STATE OFFICE
 2011 JUL 11 A 10:26
 TUCSON, ARIZONA

5/1/12

**EXHIBIT A
ASARCO LLC**

Notice of Intent to Hold the foregoing unpatented Mining Claims for 2011/2012:

305	382194	Means 34	13068	3319	T12S; R8E	13
306	382195	Means 35	13068	3321	T12S; R8E	13
307	382196	Means 36	13068	3323	T12S; R8E	13
308	382197	Duncan 1	13068	3325	T12S; R8E	14
309	382198	Duncan 2	13068	3327	T12S; R8E	14
310	382199	Duncan 3	13068	3329	T12S; R8E	14
311	382200	Duncan 4	13068	3331	T12S; R8E	14
312	382201	Duncan 5	13068	3333	T12S; R8E	14
313	382202	Duncan 6	13068	3335	T12S; R8E	14
314	382203	Duncan 7	13068	3337	T12S; R8E	14
315	382204	Duncan 8	13068	3339	T12S; R8E	14
316	382205	Duncan 9	13068	3341	T12S; R8E	14
317	382206	Duncan 10	13068	3343	T12S; R8E	14
318	382207	Duncan 11	13068	3345	T12S; R8E	14
319	382208	Duncan 12	13068	3347	T12S; R8E	14
320	382209	Duncan 13	13068	3349	T12S; R8E	14
321	382210	Duncan 14	13068	3351	T12S; R8E	14
322	382211	Duncan 15	13068	3353	T12S; R8E	14
323	382212	Duncan 16	13068	3355	T12S; R8E	14
324	382213	Duncan 17	13068	3357	T12S; R8E	14
325	382214	Duncan 18	13068	3359	T12S; R8E	14
326	382215	Duncan 19	13068	3361	T12S; R8E	14
327	382216	Duncan 20	13068	3363	T12S; R8E	14
328	382217	Duncan 21	13068	3365	T12S; R8E	14
329	382218	Duncan 22	13068	3367	T12S; R8E	14
330	382219	Duncan 23	13068	3369	T12S; R8E	14
331	382220	Duncan 24	13068	3371	T12S; R8E	14
332	382221	Duncan 25	13068	3373	T12S; R8E	14
333	382222	Duncan 26	13068	3375	T12S; R8E	14
334	382223	Duncan 27	13068	3377	T12S; R8E	14
335	382224	Duncan 28	13068	3379	T12S; R8E	14
336	382225	Duncan 29	13068	3381	T12S; R8E	14
337	382226	Duncan 30	13068	3383	T12S; R8E	14
338	382227	Duncan 31	13068	3385	T12S; R8E	14
339	382228	Duncan 32	13068	3387	T12S; R8E	14
340	382229	Duncan 33	13068	3389	T12S; R8E	14
341	382230	Duncan 34	13068	3391	T12S; R8E	14
342	382231	June 1	13068	3493	T12S; R8E	12
343	382232	June 2	13068	3495	T12S; R8E	12
344	382233	June 3	13068	3497	T12S; R8E	12
345	382234	June 4	13068	3499	T12S; R8E	12
346	382235	June 5	13068	3501	T12S; R8E	12
347	382236	June 6	13068	3503	T12S; R8E	12
348	382237	June 7	13068	3505	T12S; R8E	12
349	382238	Thor 1	13068	3421	T12S; R8E	15
350	382239	Thor 2	13068	3423	T12S; R8E	15
351	382240	Thor 3	13068	3425	T12S; R8E	15
352	382241	Thor 4	13068	3427	T12S; R8E	15
353	382242	Thor 5	13068	3429	T12S; R8E	15
354	382243	Thor 6	13068	3431	T12S; R8E	15
355	382244	Thor 7	13068	3433	T12S; R8E	15

PHOENIX, ARIZONA

2011 JUL 11 A 10: 26

RECEIVED
STATE OFFICE

5/1/12

**EXHIBIT A
ASARCO LLC**

Notice of Intent to Hold the foregoing unpatented Mining Claims for 2011/2012:

356	382245	Thor 8	13068	3435	T12S; R8E	15
357	382246	Thor 9	13068	3437	T12S; R8E	15
358	382247	Thor 10	13068	3439	T12S; R8E	15
359	382248	Thor 11	13068	3441	T12S; R8E	15
360	382249	Thor 12	13068	3443	T12S; R8E	15
361	382250	Thor 13	13068	3445	T12S; R8E	15
362	382251	Thor 14	13068	3447	T12S; R8E	15
363	382252	Thor 15	13068	3449	T12S; R8E	15
364	382253	Thor 16	13068	3451	T12S; R8E	15
365	382254	Thor 17	13068	3453	T12S; R8E	15
366	382255	Thor 18	13068	3455	T12S; R8E	15
367	382256	Thor 19	13068	3457	T12S; R8E	15
368	382257	Thor 20	13068	3459	T12S; R8E	15
369	382258	Thor 21	13068	3461	T12S; R8E	15
370	382259	Thor 22	13068	3463	T12S; R8E	15
371	382260	Thor 23	13068	3465	T12S; R8E	15
372	382261	Thor 24	13068	3467	T12S; R8E	15
373	382262	Thor 25	13068	3469	T12S; R8E	15
374	382263	Thor 26	13068	3471	T12S; R8E	15
375	382264	Thor 27	13068	3473	T12S; R8E	15
376	382265	Thor 28	13068	3475	T12S; R8E	15
377	382266	Thor 29	13068	3477	T12S; R8E	15
378	382267	Thor 30	13068	3479	T12S; R8E	15
379	382268	Thor 31	13068	3481	T12S; R8E	15
380	382269	Thor 32	13068	3483	T12S; R8E	15
381	382270	Thor 33	13068	3485	T12S; R8E	15
382	382271	Thor 34	13068	3487	T12S; R8E	15
383	382272	Thor 35	13068	3489	T12S; R8E	15
384	382273	Thor 36	13068	3491	T12S; R8E	15
385	382274	Loki 1	13068	3393	T12S; R8E	10
386	382275	Loki 2	13068	3395	T12S; R8E	10
387	382276	Loki 3	13068	3397	T12S; R8E	10
388	382277	Loki 4	13068	3399	T12S; R8E	10
389	382278	Loki 5	13068	3401	T12S; R8E	10
390	382279	Loki 6	13068	3403	T12S; R8E	10
391	382280	Loki 7	13068	3405	T12S; R8E	10
392	382281	Loki 8	13068	3407	T12S; R8E	10
393	382282	Loki 9	13068	3409	T12S; R8E	10
394	382283	Loki 10	13068	3411	T12S; R8E	10
395	382284	Loki 11	13068	3413	T12S; R8E	10
396	382285	Loki 12	13068	3415	T12S; R8E	10
397	382286	Loki 13	13068	3417	T12S; R8E	10
398	382287	Loki 14	13068	3419	T12S; R8E	10

Total 398 Claims

SP

- closed
- closed

TUCUMCUM, ARIZONA

RECEIVED
M AZ STATE OFFICE
2011 JUL 11 A 10: 26

43

United States Department of the Interior
Bureau of Land Management
 LANDS/RECREATION & PLANNING
 ONE N CENTRAL AVE
 PHOENIX, AZ 85004 -2203
 Phone: 602-417-9200

Receipt

No: 2379160

Transaction #: 2454063	
Date of Transaction: 07/11/2011	
CUSTOMER:	
SILVER BELL MINING LLC 25000 W AVRA VALLEY RD MARANA, AZ 85653-8716 US	

LINE #	QTY	DESCRIPTION	REMARKS	UNIT PRICE	TOTAL
1	1.00	LOCATABLE MINERALS / MINING CLAIMS-NOT NEW-UNADJUD, ONE AUTH NO. ONLY / MINING CLAIM MONEY RECEIVED CASES: AMC48521/\$55720.00	MAINT (398) 2012	- n/a -	55720.00
TOTAL:					\$55,720.00

PAYMENT INFORMATION					
1	AMOUNT:	55720.00	POSTMARKED:	N/A	
	TYPE:	CHECK	RECEIVED:	07/11/2011	
	CHECK NO:	115213			
	NAME:	SILVER BELL MINING LLC 25000 W AVRA VALLEY RD MARANA AZ 85653-8716 US			

REMARKS

This receipt was generated by the automated BLM Collections and Billing System and is a paper representation of a portion of the official electronic record contained therein.

NOTICE!!

These documents have been scanned!

Do not place un-scanned documents beneath this notice!

Do not remove this notice from this file!

GPO Jacket No. 560-102
Print Order 61549
Rise Business Services, LLC
Job=AZ15 9/20/2019



Box Number= AZ15261



Claim Begin-End: AMC048521-AMC048863

5 Miscellaneous



AZ15261-9

AMC047300-AMC048521

April 24, 1995

RECORD OF TELEPHONE CONVERSATION:

Spoke with Mr. Henry Kreis, ASARCO, 798-7717. He said to show ASARCO Inc as the name in all cases. The main address will be P.O. Box 5747, Tucson, AZ 85703.

We currently show 3 other addresses for ASARCO Inc:

1. Box 8, Hayden AZ 85235
2. ~~Silver Bell Unit~~, Marana AZ 85653 *25000 W AVRA VALLEY*
3. Box 111, Sahuarita AZ 85629

Mr. Kreis said to continue to show the addresses as we have them. In the future, we will show ASARCO Inc at whatever address is indicated on the location notice. If no address is given, use P.O. Box 5747, Tucson, AZ 85703.

*cc: Sam
Mary
Jesse
Julie*

Evelyn Stob
Evelyn Stob
Land Law Examiner

1186	35995	64123	314545
5916	37759	66892	315168
13284	45684	253273	315170
14972	46740	277468	316548
15002	46919	289373	313532
22807	47449	294050	310328
24397	48521	296632	310413
25210	51409	303735	316095
27423	51965	303950	319065
28871	61261	307734	324310
32768	62735	309087	324410
33746	63296	312984	325894
		314088	330891

E.S.

RELINQUISHMENT OF
MINING CLAIMS

5917
24397
110093 ~~48526~~
206253 51543
35851 63296
126482
296424

I, Robert J. Kupsch, Vice President, Operations, ASARCO Incorporated, in accordance with the Land Exchange Agreement between the United States of America and ASARCO Incorporated (AZ-020-02-4212-13; AZA-25355) dated March 19, 1992 do hereby relinquish and abandon all right, title, and interest in the following described mining claims and millsites in Exhibit "A" containing eight (8) pages.

307734
309087
~~309087~~
gi

ASARCO Incorporated

By *R. J. Kupsch*
R. J. Kupsch
Vice President, Operations
ASARCO Incorporated

STATE OF NEW YORK)
) SS.
COUNTY OF NEW YORK)

The foregoing instrument was acknowledged before me this 24th day of August, 1992, by *R. J. Kupsch*, of ASARCO Incorporated.

Elizabeth J. Callow
Notary Public

My Commission Expires:
3-30-93

RECEIVED
C.L.M. AZ STATE OFFICE
SEP 03 1992
9:00 A.M.
PHOENIX, ARIZONA

EXHIBIT "A"

I. UNPATENTED LODE MINING CLAIMS
AND MINERAL SURVEYS

<u>NAME OF CLAIM</u>	<u>SURVEY #</u>	<u>RECORDING DATA</u>		<u>BLM SERIAL NUMBER</u>
		<u>BOOK or DOCKET</u>	<u>PAGE</u>	<u>A MC</u>
May No. 6		430	201	48526 .
May No. 7		430	202	48527 .
May No. 8		466	4	-
Amended	4749	559	128	48528 .
May No. 9		566	462	48529 .
May 12		663	421	48530 .
May No. 15		896	271	-
Amended		5917	636	48531 .
May 16		1867	406	48532 .
May 17		1867	407	48533 .
May 18		1867	408	48534 .
May 19		1867	409	-
Amended		3916	246	48535 .
May 20		1867	410	48536 .
May 21		1867	411	48537 .
May 46	4750	2740	135	48559 .
May 47	4750	2740	136	48560 .
May 63		2930	573	48568 .
May 64		2930	574	48569 .
May 65		2930	575	48570 .
May 66		2930	576	48571 .
May 67		2930	577	48572 .
May 68		2930	578	48573 .
May 69		2930	579	48574 .
May 73		2930	580	48575 .
May 74		2930	581	48576 .
May 75		2930	582	48577 .
May 76		4263	458	48578 .
May 77		4263	459	48579 .
May 78		4263	460	48580 .
May 79		4263	461	48581 .
May 80		4263	462	48582 .
May 81		4263	463	48583 .
May 82		4263	464	48584 .

Closed 9-3-92
48526 - 48537 ✓
48559, 48560 ✓
48568 - 48584 ✓

ENTERED IN COMPUTER

9-4-92 *ln*

RECEIVED
D.L.M. AZ STATE OFFICE

SEP 03 1992

9:00 A.M.
PHOENIX, ARIZONA

✓

Unpatented Lode Mining Claims
and Mineral Surveys

SEP 03 1992

9:00 A.M.
PHOENIX, ARIZONA

NAME OF CLAIM	SURVEY #	RECORDING DATA		BLM SERIAL NUMBER
		BOOK or DOCKET	PAGE	A MC
May 83		4263	465	48585.
May 84		4263	466	48586.
May 85		4263	467	48587.
May 86		4263	468	48588.
May 87		4263	469	48589.
May 88		4263	470	48590.
May 89		4263	471	48591.
May 90		4263	472	48592.
El Tiro 1		1756	175	48602.
El Tiro 9	4745	3944	314	48609.
El Tiro 10	4746	3944	315	48610.
El Tiro 11	4744	3944	316	48611.
El Tiro 12		3944	317	48612.
El Tiro 13		3944	318	48613.
El Tiro 14		4002	569	48614.
El Tiro 15		4002	570	48615.
El Tiro 18	4748	4031	486	-
Amended		4228	1	48618.
El Tiro 45		4228	28	48645.
El Tiro 46		4228	29	48646.
El Tiro 48		4228	31	48648.
El Tiro 49		4326	941	48649.
El Tiro 50		7116	698	206253
NSB 1	4744	773	173	48650.
NSB 2	"	773	174	48651.
NSB 3	"	773	175	48652.
NSB 4	"	773	176	48653.
NSB 5	"	773	177	48654.
NSB 6	"	773	178	-
Amended		2779	189	48655.
NSB 8	"	2767	121	-
Amended		3916	247	48656.
NSB 11	"	773	182	-
Amended		2779	192	48657.
NSB 12	"	773	183	-
Amended		2779	193	48658.
NSB 13	"	773	184	-
Amended		2779	194	48659.
NSB 14	"	773	185	-
Amended		2779	195	48660.
NSB 15	4745	773	186	-
Amended		2779	196	48661.
NSB 16	"	773	187	-
Amended		2779	197	48662.
NSB 17	"	773	188	-
Amended		2779	198	48663.

Closed
9-3-92

48585-48592 ✓
48602, ✓
48609-48615 ✓

48618, ✓ 206253 ✓
48645, 48646 ✓
48648-48663 ✓

ENTERED IN COMPUTER

9-4-92 fj ✓

Unpatented Lode Mining Claims
and Mineral Surveys

RECEIVED
C.L.M. AZ STATE OFFICE

SEP 03 1992

9:00 A.M.
PHOENIX, ARIZONA

NAME OF CLAIM	SURVEY #	RECORDING DATA		BLM SERIAL NUMBER
		BOOK or DOCKET	PAGE	A MC
NSB 18		773	189	-
Amended	4745	2779	199	48664
NBS 19		773	190	-
Amended	"	2779	200	48665
NSB 20		773	191	-
Amended	"	2779	201	48666
NSB 21		773	192	-
Amended	"	2779	202	48667
NSB 25		773	196	48668
NSB 26		773	197	48669
NSB 27		773	198	48670
NSB 28		773	199	48671
NSB 29		773	200	48672
NSB 30		773	201	48673
May 13		663	422	51543
May 14		663	423	51544
LEE No. 1		587	466	63296
LEE No. 3		587	468	63297
LEE No. 4		587	469	63298
LEE No. 5		587	470	63299
LEE No. 6		615	28	63300
LEE No. 7		615	27	63301
LEE #8		832	169	-
Amended		935	541	63302
LEE #10		832	171	63303
LEE #11		832	172	63304
LEE #12		832	173	63305
LEE #13		832	174	63306
LEE #13		935	542	63307
LEE No. 14		1083	484	63308
LEE No. 15		1083	485	63309
LEE No. 16		1083	486	63310
LEE No. 17		1083	487	63311
LEE No. 18		1083	488	63312
LEE No. 19		3932	199	63313
Lee Triangle		239	551	-
ATLAS JUMPER		935	539	63314
Amended		768	455	-
BIG WASH NO. 1		935	540	63315
Amended		239	549	-
ATLAS ALICE		929	168	63316
Amended		239	550	-
ATLAS ELIZABETH		929	169	63317
Amended		73 *	500	-
RAGWEED		929	170	63318
Amended				

Closed 9-3-92
48664 → 48673 ✓ 63296 - 63318 ✓
51543 51544 ✓

ENTERED IN COMPUTER
9-4-93 ✓

Unpatented Lode Mining Claims
and Mineral Surveys

RECEIVED
C.L.M. AZ STATE OFFICE

SEP 03 1992

9:00 A.M.
PHOENIX, ARIZONA

NAME OF CLAIM	SURVEY #	RECORDING DATA		BLM SERIAL NUMBER
		BOOK or DOCKET	PAGE	A MC
RED BULL		73 *	499	-
Amended		929	171	63319,
CLARENE		73 *	498	-
Amended		929	172	63320,
ROBIN		73 *	498	-
Amended		929	173	63321,
DOVE		73 *	498	-
Amended		929	174	63322,
BUCK BUSH		73 *	490	-
Amended		929	175	63323,
New York	4630	77 *	540	-
Amended		3790	95	63324,
Georgetown	4682	750	301	-
Amended		3790	97	63325,
Gap No. 1	4682	3319	90	-
Amended		3836	184	63326,
Palo Verde Triangle		3876	319	63327,
G.E.A. #8		2326	230	63328,
G.E.A. #9		2326	231	63329,
G.E.A. #10		2326	232	63330,
G.E.A. #11		2326	233	63331,
G.E.A. #12		2326	234	63332,
G.E.A. #13		2326	235	63333,
G.E.A. #14		2326	236	63334,
G.E.A. #16		2326	237	63335,
Ironwood No. 1		1461	210	63336,
Ironwood No. 2		1461	211	63337,
Ironwood No. 3		1461	212	63338,
Ironwood No. 4		1461	213	63339,
IRONWOOD 64		1654	234	63399,
B S & K NO. 3	4630	2499	11	63400,
B S & K NO. 4	4696	2499	12	63401,
B S & K NO. 15-X	4682	2632	42	-
Amended		2734	32	63402,
B S & K # 18		2550	164	63404,
B S & K # 20		2550	166	63406,
B S & K # 22		2550	168	63408,
B S & K # 24		2550	170	63410,
B S & K NO. 25		3856	128	63411,
B S & K Sub 25		3891	496	63412,
B S & K # 29		3891	498	63416,
B S & K # 30		3891	499	63417,
B S & K # 31		3891	500	63418,
B S & K # Sub 31		3891	501	63419,
B S & K # 47		3891	517	63435,
B S & K # 48		3891	518	63436,

Closed 9-3-92

63319-63339 ✓

63399-63402 ✓

63404 ✓, 63408 ✓

63406 ✓, 63410-63412 ✓

63416-63419 ✓
63435, 63436 ✓

ENTERED IN COMPUTER

9-4-93 epn ✓

Unpatented Lode Mining Claims
and Mineral Surveys

SEP 03 1992

9:00 A.M.
PHOENIX, ARIZONA

NAME OF CLAIM	SURVEY #	RECORDING DATA		BLM SERIAL NUMBER
		BOOK or DOCKET	PAGE	A MC
B S & K # 49		3891	519	63437.
B S & K # 50		3891	520	63438.
B S & K # 51		3891	521	63439.
B S & K # 52		3891	522	63440.
B S & K Sub 52		3891	523	63441.
B S & K # 53		3891	524	63442.
B S & K # 54		3891	525	63443.
B S & K # 54		3891	526	63444.
B S & K # 55		3891	527	63445.
B S & K # 56		3891	528	63446.
B S & K # 57		3891	529	63447.
B S & K # 58		3891	530	63448.
B S & K # 59		3891	531	63449.
B S & K 60		3891	532	63450.
B S & K # 61		3891	533	63451.
B S & K # 62		3891	534	63452.
B S & K # 63		3891	535	63453.
B S & K # 64		3891	536	63454.
B S & K # 65		3891	59	63455.
VULCAN NO. 33		3332	60	63456.
VULCAN NO. 34		3332	61	63457.
VULCAN NO. 35		3332	62	63458.
VULCAN NO. 36		3909	202	63459.
Vulcan NO. 37		3909	203	63460.
Vulcan NO. 38		3909	205	63462.
Vulcan NO. 40		3909	206	63463.
Vulcan NO. 41		3909	207	63464.
Vulcan NO. 42		3909	208	63465.
Vulcan NO. 43		3332	63	63466.
VULCAN NO. 44		3332	64	63467.
VULCAN NO. 45		3332	65	63468.
VULCAN NO. 46		3332	66	63469.
VULCAN NO. 47		3332	67	63470.
VULCAN NO. 48		3332	68	63471.
VULCAN NO. 49		3332	69	63472.
VULCAN NO. 50		3332	70	63473.
VULCAN NO. 51		3909	209	63474.
Vulcan NO. 52		3909	210	63475.
Vulcan NO. 53		3909	211	63476.
Vulcan NO. 54		745	172	-
NEVADA NO. 2	4630	3790	94	63481
Amended		6494	466 & 467	126482
May 100		8559	1489-1492	296424
GEA Triangle No.3		8914	1923-1925	309087
Jackie 1		8914	1926-1928	309088
Jackie 2		8914	1929-1931	309089
Jackie 3				

Closed 9-3-92

63437-63460 ✓

63462-63476 ✓

63481 ✓

126482 ✓

296424 ✓

309087-309089 ✓

ENTERED IN COMPUTER

9-4-93 ep

✓

Unpatented Lode Mining Claims
and Mineral Surveys

<u>NAME OF CLAIM</u>	<u>SURVEY #</u>	<u>RECORDING DATA</u>		<u>PAGE</u>	<u>BLM SERIAL NUMBER</u>
		<u>BOOK</u> or <u>DOCKET</u>			<u>A MC</u>
Jackie 4		8914		1932-1934	309090
Jackie 5		8914		1935-1937	309091
Jackie 6		8914		1938-1940	309092
Jackie 7		8914		1941-1943	309093
Jackie 8		8914		1944-1946	309094
Jackie 9		8914		1947-1949	309095
Jackie 10		8914		1950-1952	309096
Jackie 11		8914		1953-1955	309097
Jackie 12		8914		1956-1958	309098
Jackie 13		8914		1959-1961	309099
Jackie 14		8914		1962-1964	309100
Jackie 15		8914		1965-1967	309101
Jackie 16		8914		1968-1970	309102
Jackie 17		8914		1971-1973	309103
Jackie 18		8914		1974-1976	309104
Jackie 19		8914		1977-1979	309105
Jackie 20		8914		1980-1982	309106

* Note - The original location notices of the RAGWEED, RED BULL, CLARENE, RED ROBIN, DOVE, BUCK BUSH and New York claims were recorded in Records of Mines at the Books thereof denoted by the asterisk (prior to implementation of the Docket system of recordation).

All claims are located in Sections 28, 29, 32, 33, and 34, T11S, R8E; Sections 3, 4, 5, 10, 14, & 15, T12S, R8E; and Section 17, T12S, R9E, G&SRB&M.

RECEIVED
C.L.M. AZ STATE OFFICE

SEP 03 1992
9:00 A.M.
PHOENIX, ARIZONA

Closed 9-3-92

309090-309106 ✓

ENTERED IN COMPUTER

9-4-93 Gp.

II. UNPATENTED MILLSITE CLAIMS

SB-1 thru SB-152

BLM Serial Number
A MC

110093 thru 110244

The claims are located in Sections 17 & 20, T12S, R8E, G&SRB&M.

*Closed 110093-110244 ✓
9-3-92*

ENTERED IN COMPUTER
9-4-93 g

RECEIVED
C.L.M. AZ STATE OFFICE

SEP 03 1992
9:00 A.M.
PHOENIX, ARIZONA

ASARCO Incorporated
MISSION COMPLEX

Section 11, T178, R12E

<u>Name of Claim</u>	<u>Book</u>	<u>Page</u>	<u>BLM Serial No.</u>
Blitz No. 1	76	563	A MC 24425
Blitz No. 2	76	564	A MC 24426
Blitz No. 3	76	565	A MC 24427
Blitz No. 4	76	566	A MC 24428
Blitz No. 5	76	567	A MC 24429
Blitz No. 7	76	569	A MC 24431 *
Blitz No. 8	76	570	A MC 24432 *
Blitz Fraction	2840	169	A MC 24434
Valle No. 3	433	165	A MC 24447
Valle No. 5	433	167	A MC 24449
Olivette No. 5	75	138	A MC 35866
Bobby No. 1	76	574	A MC 35868
Bobby No. 2	76	575	A MC 35869
Bobby No. 3	76	576	A MC 35870
Bond Street No. 1	76	581	A MC 35871
Bond Street No. 2	76	582	A MC 35872
Bond Street No. 3	76	598	A MC 35873
Staple	5502	829	A MC 5917

Section 35, T168, R12E

Gila - 1	8846	1560	A MC 307742
Gila - 2	8846	1562	A MC 307743
Gila - 3	8846	1565	A MC 307444
Hogle #1	775	96	A MC 24397
Bolsa	1681	456	A MC 24399
Gypsy	73	455	A MC 24401
Contact	73	455	A MC 24402
Louise No. 13	1877	158	A MC 24407

* Corrected A MC Serial Nos.

RECEIVED
D.L.M. AZ STATE OFFICE

SEP 03 1992

9:00 A.M.
PHOENIX, ARIZONA

ENTERED IN COMPUTER

9-4-93

Closed 24425-24429 ✓
 307742-307444 ✓
 24397 ✓
 24399 ✓
 24401, 24402, 24407 ✓
 24431, 24432, 24434 ✓
 24447, 24449 ✓
 35866, 35868-35873 ✓
 5917 ✓ 9-3-92

ASARCO

Southwestern Mining Department
T. E. Scartaccini
General Manager

September 1, 1992

CERTIFIED MAIL
RETURN RECEIPT REQUESTED

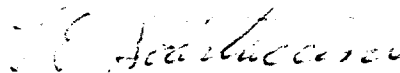
State Director (AZ 920)
Mr. Lester K. Rosenkrance
Bureau of Land Management
Arizona State Office
P. O. Box 16563
Phoenix, AZ 85011

Dear Sir:

RE: AZ -020-02-4212;
AZA-25355

As requested, the appropriate Relinquishment of Mining Claims Affidavit is hereby provided.

Very truly yours,



T. E. Scartaccini
General Manager

TES/mck
encl.

RECEIVED
B.L.M. AZ STATE OFFICE
SEP 3 '92
9:00 AM
PHOENIX, ARIZONA

UNITED STATES
DEPARTMENT OF THE INTERIOR
BUREAU OF LAND MANAGEMENT

RECEIPT AND ACCOUNTING ADVICE

NO. 1925543⁰⁴

CP/AZ

09/02/92

OK

2 10 12

145.00

Subject: LOCATION NOTICE (1)
AMENDED LOCATION NOTICE (27)

Separated

Applicant: ASARCO INC.
SILVER BELL UNIT
MARANA, AZ 85653

Remitter: ASARCO INC.
TUCSON OFFICE BOX 5747
TUCSON, AZ 85703
CK #01311

Assignor:

LEASE MANAGEMENT DATA NEW UPDATE PAYMENT

ORIGINAL SERIAL NO.	ASG.	TYPE	ST.	CTY.	FUND SYMBOL	ACRES/UNITS	RATE
AMC 324310							

AMOUNT	ANV. DATE	EXP. DATE	BILL CYC.	S/C	DISTRICT	NEXT BILL	MISC. DATA	U of M	ACTUAL UNITS

ASSIGNMENT SERIAL NO.	ASG.	TYPE	ST.	CTY.	FUND SYMBOL	ACRES/UNITS	RATE

AMOUNT	ANV. DATE	EXP. DATE	BILL CYC.	S/C	DISTRICT	NEXT BILL	MISC. DATA	U of M	ACTUAL UNITS

APPLY REMITTANCE

ACTION	FUND SYMBOL	CTY.	AMOUNT
FILING FEE			
RENTAL			
UNEARNED			
REFUND			
TOTAL			
AMOUNT DUE			

Remarks:

BY:

DATE:

- Lease in Escrow?
- KGS?
- Auto Escalates?
- Auto Renew?

Of Interest?
Operating Rights?
Operator
Bond Filed?

FOR MMS USE ONLY

BILLEE	FOREST REFUGE
NUMBER	
OCS SECTION	
CODE	

AMENDED NOTICE OF LOCATION (LODE CLAIM)			
NAME OF CLAIM	BOOK OR DOCKET	PAGE	BLM SERIAL NUMBER A MC
El Tiro 2 Amended	1756 9359	176 964-965	48603
El Tiro 3 Amended	1756 9359	177 966-967	48604
El Tiro 16 Amended	4002 9359	571 968-969	48616
El Tiro 43 Amended	4228 9359	26 970-971	48643
El Tiro 44 Amended	4228 9359	27 972-973	48644
El Tiro 47 Amended	4228 9359	30 974-975	48647
Ironwood No. 5 Amended Amended	1461 1510 9359	214 516 976-977	- 63340
Ironwood No. 6 Amended	1461 9359	215 978-979	63341
Ironwood No. 7 Amended	1461 9359	216 980-981	63342
Ironwood No. 8 Amended	1461 9359	217 982-983	63343
B S & K # 17 Amended	2550 9359	163 984-985	63403
B S & K # 19 Amended	2550 9359	165 986-987	63405
B S & K # 21 Amended	2550 9359	167 988-989	63407
B S & K # 23 Amended	2550 9359	169 990-991	63409
B S & K NO. 26 Amended	3856 9359	129 992-993	63413
B S & K NO. 27 Amended	3856 9359	130 994-995	63414

9:00 A.M.
PHOENIX, ARIZONA

SEP 2 '92

RECEIVED
BLM, AZ STATE OFFICE

AMENDED NOTICE OF LOCATION (LODE CLAIM)			
NAME OF CLAIM	BOOK OR DOCKET	PAGE	BLM SERIAL NUMBER A MC
B S & K # 28 Amended	3891 9359	497 996-997	63415
B S & K # 42 Amended	3891 9359	512 998-999	63430
B S & K # 43 Amended	3891 9359	513 1000-1001	63431
B S & K # 44 Amended	3891 9359	514 1002-1003	63432
B S & K # 45 Amended	3891 9359	515 1004-1005	63433
B S & K # 46 Amended	3891 9359	516 1006-1007	63434
Vulcan NO. 39 Amended	3909 9359	204 1008-1009	63461
Vulcan NO. 55 Amended	3909 9359	212 1010-1011	63477
Vulcan NO. 56 Amended	3909 9359	213 1012-1013	63478
Jackie 23 Amended	8914 9359	1989-1991 1014-1015	309109
Jackie 24 Amended	8914 9359	1992-1994 1016-1017	390110

9:00 A.M.
PHOENIX, ARIZONA

SEP 2 '92

RECEIVED
B.L.M. AZ STATE OFFICE

ASARCO

A MC 48521

RECEIVED
B.L.M. AZ STATE OFFICE

Exploration Department
Southwestern United States Division
R. B. Crist
Property Manager

JUL 17 1979

10:00 A.M.
PHOENIX, ARIZONA

July 13, 1979

Mr. Robert O. Buffington - State Director
Bureau of Land Management
2400 Valley Bank Center
Phoenix, Arizona 85073

Filing of Mining Claim
Location Notices
Silver Bell Unit

Dear Mr. Buffington:

In accordance with Section 314 of the Federal Land Policy and Management Act of 1976 (43 U.S.C. §1744), and the regulations thereof, there is enclosed for filing in your office a copy of the official record of the Notices of Location for the following mining claims and any amendment which may change or alter the description thereof.

Plat maps for each of the following groups are also enclosed showing the claims by group as located on the ground by section, township, and range, G&SRB&M, Pima County, Arizona.

May claim group	83
NSB claim group	24
El Tiro claim group	47
SBE claim group	<u>190</u>
	344 total

Pursuant to 43 C.F.R. §3833.3, this is to notify the BLM that sole ownership in the mining claims described is held by ASARCO Incorporated, Silver Bell Unit; Silver Bell, Arizona 85270.

A check in the amount of \$1,720.00 (\$5 x 344 claims) is attached as your filing fee.

Very sincerely,
ASARCO Incorporated

R. B. Crist
R. B. Crist.

RBC:jlh
enclosures

RECEIVED
B.L.M. AZ STATE OFFICE

A MC 48521

JUN 17 1979

10:00 A.M.
TUCSON, ARIZONA

<u>NAME OF CLAIM</u>	<u>RECORDING DATA</u> <u>BOOK OR DOCKET</u>	<u>PAGE</u>	<u>BLM SERIAL NUMBER</u>
NSB 1	773		173
NSB 2	773		174
NSB 3	773		175
NSB 4	773		176
NSB 5	773		177
NSB 6	773		178
NSB 6 Amended	2779		189
NSB 8	2767		121
NSB 8 Amended	3916		247
NSB 11	773		182
NSB 11 Amended	2779		192
NSB 12	773		183
NSB 12 Amended	2779		193
NSB 13	773		184
NSB 13 Amended	2779		194
NSB 14	773		185
NSB 14 Amended	2779		195
NSB 15	773		186
NSB 15 Amended	2779		196
NSB 16	773		187
NSB 16 Amended	2779		197
NSB 17	773		188
NSB 17 Amended	2779		198
NSB 18	773		189
NSB 18 Amended	2779		199
NSB 19	773		190
NSB 19 Amended	2779		200
NSB 20	773		191
NSB 20 Amended	2779		201
NSB 21	773		192
NSB 21 Amended	2779		202
NSB 25	773		196
NSB 26	773		197
NSB 27	773		198
NSB 28	773		199
NSB 29	773		200
NSB 30	773		201

RECEIVED
B.L.M. AZ STATE OFFICE

JUL 17 1979

10:00 AM
TUCSON, ARIZONA

A MC 48521

<u>NAME OF CLAIM</u>	<u>RECORDING DATA</u>		<u>BLM SERIAL NUMBER</u>
	<u>BOOK OR DOCKET</u>	<u>PAGE</u>	
SBE 51	3851	262	
SBE 52	3851	263	
SBE 53	3851	264	
SBE 54	3851	265	
SBE 55	3851	266	
SBE 56	3851	267	
SBE 57	3851	268	
SBE 58	3851	269	
SBE 59	3851	270	
SBE 60	3851	271	
SBE 61	3851	272	
SBE 62	3851	273	
SBE 63	3851	274	
SBE 64	3851	275	
SBE 65	3851	276	
SBE 66	3851	277	
SBE 67	3851	278	
SBE 68	3851	279	
SBE 69	3851	280	
SBE 70	3851	281	
SBE 71	3851	282	
SBE 72	3851	283	
SBE 73	3851	284	
SBE 74	3851	285	
SBE 75	3851	286	
SBE 76	3851	287	
SBE 77	3851	288	
SBE 78	3851	289	
SBE 79	3851	290	
SBE 80	3851	291	
SBE 81	3851	292	
SBE 82	3851	293	
SBE 83	3851	294	
SBE 84	3851	295	
SBE 85	3851	296	
SBE 86	3851	297	
SBE 87	3851	298	
SBE 88	3851	299	
SBE 139	3851	300	
SBE 140	3851	301	
SBE 141	3851	302	
SBE 142	3851	303	
SBE 143	3851	304	
SBE 144	3851	305	
SBE 145	3851	306	
SBE 146	3851	307	
SBE 147	3851	308	

<u>NAME OF CLAIM</u>	<u>RECORDING DATA</u>		<u>BLM SERIAL NUMBER</u>
	<u>BOOK OR DOCKET</u>	<u>PAGE</u>	
SBE 148	3851	309	
SBE 149	3851	310	
SBE 150	3851	311	
SBE 151	3851	312	
SBE 152	3851	313	
SBE 153	3851	314	
SBE 154	3851	315	
SBE 155	3851	316	
SBE 156	3851	317	
SBE 157	3851	318	
SBE 158	3851	319	
SBE 159	3851	320	
SBE 160	3851	321	
SBE 161	3851	322	
SBE 162	3851	323	
SBE 163	3851	324	
SBE 164	3851	325	
SBE 165	3851	326	
SBE 166	3851	327	
SBE 167	3851	328	
SBE 168	3851	329	
SBE 169	3851	330	
SBE 170	3851	331	
SBE 171	3851	332	
SBE 172	3851	333	
SBE 173	3851	334	
SBE 174	3851	335	
SBE 175	3851	336	
SBE 176	3851	337	
SBE 211	3851	338	
SBE 212	3851	339	
SBE 213	3851	340	
SBE 214	3851	341	
SBE 215	3851	342	
SBE 216	3851	343	
SBE 217	3851	344	
SBE 218	3851	345	
SBE 219	3851	346	
SBE 220	3851	347	
SBE 221	3851	348	
SBE 222	3851	349	
SBE 223	3851	350	
SBE 224	3851	351	
SBE 225	3851	352	
SBE 226	3851	353	
SBE 227	3851	354	
SBE 228	3851	355	
SBE 229	3851	356	
SBE 230	3851	357	

RECEIVED
B.L.M. AZ STATE OFFICE

JUL 17 1979

LAND
TICHO, ARIZONA

<u>NAME OF CLAIM</u>	<u>RECORDING DATA</u>		<u>BLM SERIAL NUMBER</u>
	<u>BOOK OR DOCKET</u>	<u>PAGE</u>	
SBE 231	3851	358	
SBE 232	3851	359	
SBE 233	3851	360	
SBE 234	3851	361	
SBE 235	3851	362	
SBE 236	3851	363	
SBE 237	3851	364	
SBE 238	3851	365	
SBE 239	3851	366	
SBE 240	3851	367	
SBE 241	3851	368	
SBE 242	3851	369	
SBE 243	3851	370	
SBE 244	3851	371	
SBE 245	3851	372	
SBE 246	3851	373	
SBE 247	3851	374	
SBE 248	3851	375	
SBE 265	3851	376	
SBE 266	3851	377	
SBE 267	3851	378	
SBE 268	3851	379	
SBE 269	3851	380	
SBE 270	3851	381	
SBE 271	3851	382	
SBE 272	3851	383	
SBE 273	3851	384	
SBE 274	3851	385	
SBE 275	3851	386	
SBE 276	3851	387	
SBE 277	3851	388	
SBE 278	3851	389	
SBE 279	3851	390	
SBE 280	3851	391	
SBE 281	3851	392	
SBE 282	3851	393	
SBE 283	3851	394	
SBE 284	3851	395	
SBE 285	3851	396	
SBE 286	3851	397	
SBE 287	3851	398	
SBE 288	3851	399	
SBE 289	3851	400	
SBE 290	3851	401	
SBE 291	3851	402	
SBE 292	3851	403	
SBE 293	3851	404	
SBE 294	3851	405	
SBE 295	3851	406	

RECEIVED
BLM. AZ STATE OFFICE
JUL 17 1979
TUCSON, ARIZONA

<u>NAME OF CLAIM</u>	<u>RECORDING DATA</u>		<u>BLM SERIAL NUMBER</u>
	<u>BOOK OR DOCKET</u>	<u>PAGE</u>	
SBE 296	3851	407	
SBE 297	3851	408	
SBE 298	3851	409	
SBE 299	3851	410	
SBE 300	3851	411	
SBE 301	3851	412	
SBE 302	3851	413	
SBE 337	3851	414	
SBE 338	3851	415	
SBE 339	3851	416	
SBE 340	3851	417	
SBE 341	3851	418	
SBE 342	3851	419	
SBE 343	3851	420	
SBE 344	3851	421	
SBE 345	3851	422	
SBE 346	3851	423	
SBE 347	3851	424	
SBE 348	3851	425	
SBE 349	3851	426	
SBE 350	3851	427	
SBE 351	3851	428	
SBE 352	3851	429	
SBE 353	3851	430	
SBE 354	3851	431	
SBE 355	3851	432	
SBE 356	3851	433	
SBE 357	3851	434	
SBE 358	3851	435	
SBE 359	3851	436	
SBE 360	3851	437	
SBE 361	3851	438	
SBE 362	3851	439	
SBE 363	3851	440	
SBE 364	3851	441	
SBE 365	3851	442	
SBE 366	3851	443	
SBE 367	3851	444	
SBE 368	3851	445	
SBE 369	3851	446	
SBE 370	3851	447	
SBE 371	3851	448	
SBE 372	3851	449	
SBE 373	3851	450	
SBE 374	3851	451	

RECEIVED
BLM. AZ STATE OFFICE

JUL 17 1979

1000
PROPERTY SECTION

Silver Bell Unit,
Pima County, Arizona

RECEIVED
B.L.M. AZ STATE CLERK

A MC 48521

JUL 17 1979

Twp. 11S., Rge. 8E.:

10:00 A.M.

PHOENIX, ARIZONA

<u>Section</u>	<u>Name of Claim</u>	<u>Date of Location</u>
SW1/4 28	NSB 17 Amended	8/18/54
" "	NSB 18 Amended	8/17/54
" "	NSB 19 Amended	8/17/54
" "	NSB 20 Amended	8/17/54
" "	NSB 25	8/17/54
" "	NSB 26	8/17/54
" "	NSB 27	8/17/54
" "	NSB 28	8/18/54
SE1/4 28	NSB 15 Amended	8/18/54
" "	NSB 16 Amended	8/18/54
" "	NSB 29	8/18/54
" "	NSB 30	8/18/54
NW1/4 33	NSB 21 Amended	8/17/54
" "	El Tiro 9	1/13/71
" "	El Tiro 10	1/13/71
" "	El Tiro 11	1/13/71
NE1/4 33	NSB 11 Amended	8/18/54
" "	NSB 12 Amended	8/19/54
" "	NSB 13 Amended	8/19/54
" "	NSB 14 Amended	8/19/54
" "	NSB 3	8/19/54
" "	NSB 4	8/19/54
" "	NSB 5	8/19/54
" "	NSB 6 Amended	8/18/54
SE1/4 33	NSB 1	8/19/54
" "	NSB 8 Amended	5/3/66
" "	El Tiro 18 Amended	6/30/71
SW1/4 34	NSB 2	8/19/54
" "	El Tiro 1	1/18/61
" "	El Tiro 2	1/18/61
" "	El Tiro 47	3/24/72
" "	El Tiro 48	3/24/72
SE1/4 34	El Tiro 43	3/17/72
" "	El Tiro 44	3/17/72
" "	El Tiro 45	3/24/72
" "	El Tiro 46	3/24/72

	<u>Section</u>	<u>Name of Claim</u>	<u>Date of Location</u>
NW1/4	3	El Tiro 3	1/18/61
"	"	El Tiro 4	1/18/61
"	"	El Tiro 5	1/18/61
"	"	El Tiro 6	1/18/61
"	"	El Tiro 7	1/18/61
NE1/4	3	El Tiro 22	3/7/72
"	"	El Tiro 33	3/16/72
"	"	El Tiro 34	3/16/72
"	"	El Tiro 35	3/17/72
"	"	El Tiro 36	3/17/72
"	"	El Tiro 37	3/17/72
"	"	El Tiro 38	3/17/72
"	"	El Tiro 39	3/17/72
"	"	El Tiro 40	3/17/72
"	"	El Tiro 41	3/17/72
"	"	El Tiro 42	3/17/72
SE1/4	3	El Tiro 23	3/10/72
"	"	El Tiro 24	3/24/72
"	"	El Tiro 25	3/14/72
"	"	El Tiro 26	3/14/72
"	"	El Tiro 27	3/14/72
"	"	El Tiro 28	3/14/72
"	"	El Tiro 29	3/16/72
"	"	El Tiro 30	3/16/72
"	"	El Tiro 31	3/16/72
"	"	El Tiro 32	3/16/72
"	"	May 46	2/16/66
"	"	May 47	2/16/66
NW1/4	4	May No. 8 Amended	5/8/52
SW1/4	4	May 18	10/5/61
"	"	May 19 Amended	10/5/61
"	"	May 20	10/5/61
"	"	May 21	10/5/61
"	"	El Tiro 12	1/13/71
NE1/4	5	May No. 6	2/2/52
"	"	May No. 7	2/2/52
"	"	May No. 9	2/11/53
"	"	May No. 15 Amended	9/28/55
"	"	El Tiro 49	8/25/72
SW1/4	5	May 12	12/4/53

RECEIVED
 BLM. AZ STATE OFFICE
 JUN 17 1979
 10:00 A.M.
 PHOENIX, ARIZONA

Twp.12S., Rge.8E.:

	<u>Section</u>	<u>Name of Claim</u>	<u>Date of Location</u>
SE1/4	5	May 13	12/4/53
"	"	May 14	12/4/53
"	"	May 16	10/5/61
"	"	May 17	10/5/61
"	"	El Tiro 14	4/27/71
"	"	El Tiro 15	5/5/71
"	"	El Tiro 16	5/5/71
NE1/4	9	El Tiro 13	1/13/71
NW1/4	10	May 48	2/18/66
"	"	May 49	2/18/66
"	"	May 50	2/18/66
"	"	May 51	2/18/66
SE1/4	10	May No. 4	5/20/51
"	"	May No. 5	5/20/51
NW1/4	11	El Tiro 19	3/3/72
"	"	El Tiro 20	3/3/72
"	"	El Tiro 21	3/3/72
SW1/4	11	May No. 1	5/22/51
"	"	May No. 2	5/20/51
NW1/4	12	May 22	3/16/64
"	"	May 23	3/16/64
"	"	May 93	8/25/72
"	"	May 28	9/1/66
NE1/4	12	May 94	8/24/72
"	"	May 95	8/24/72
"	"	May 96	8/24/72
"	"	May 97	8/24/72
"	"	May 98	8/24/72
"	"	May 99	8/24/72
SW1/4	12	May 24	3/16/64
"	"	May 25	3/16/64
"	"	May 26	9/1/66
"	"	May 27	9/1/66
"	"	May 29	9/1/66
"	"	May 30	9/1/66
"	"	May 31	9/1/66
"	"	May 32	9/1/66

RECEIVED
B.L.M. AZ STATE OFFICE

JUL 17 1979

10:00 A.M.
PHOENIX, ARIZONA

Twp.12S., Rge.8E.:

	<u>Section</u>	<u>Name of Claim</u>	<u>Date of Location</u>
SE1/4	12	May 33	9/2/66
"	"	May 34	9/2/66
"	"	May 35	9/2/66
"	"	May 36	9/2/66
"	"	May 37	9/2/66
"	"	May 38	9/2/66
"	"	May 39	9/2/66
"	"	May 40	9/2/66
"	"	May 41	9/2/66
"	"	May 42	9/2/66
NW1/4	13	May 91	2/72
"	"	May 92	8/22/72
NE1/4	15	May No. 3	5/20/51

RECEIVED
B.L.M. AZ STATE OFFICE

JUL 17 1979

10:00 A.M.
PHOENIX, ARIZONA

Twp.12S., Rge.9E.:

	<u>Section</u>	<u>Name of Claim</u>	<u>Date of Location</u>
SW1/4	7	May 59	1/13/67
"	"	May 60 Amended	5/23/67
"	"	May 61	2/16/67
NW1/4	17	May 63	1/16/67
"	"	May 64	1/16/67
"	"	May 65	1/16/67
"	"	May 67	12/29/66
"	"	May 68	12/29/66
"	"	May 69	12/29/66
NE1/4	17	May 73	12/29/66
"	"	May 74	12/29/66
"	"	May 75	12/29/66
SW1/4	17	May 66	1/16/67
"	"	May 76	5/23/72
"	"	May 77	5/23/72
"	"	May 78	5/23/72
"	"	May 79	5/23/72
"	"	May 80	5/23/72
"	"	May 81	5/23/72
"	"	May 82	5/23/72

Twp.12S., Rge.9E.:

	<u>Section</u>	<u>Name of Claim</u>	<u>Date of Location</u>
SE1/4	17	May 83	5/24/72
"	"	May 84	5/24/72
"	"	May 85	5/24/72
"	"	May 86	5/24/72
"	"	May 87	5/24/72
"	"	May 88	5/24/72
"	"	May 89	5/24/72
"	"	May 90	5/24/72

RECEIVED
B.L.M. AZ STATE OFFICE

JUL 17 1979

10:00 A.M.
PHOENIX, ARIZONA

RECEIVED
B.L.M. AZ STATE OFFICE

JUL 17 1979

10:00 A.M.

Twp.12S., Rge.9E.:

PHOENIX, ARIZONA

	<u>Section</u>	<u>Name of Class</u>	<u>of Location</u>
SW1/4	10	SBE 51	7/30/70
"	"	SBE 52	"
SE1/4	10	SBE 139	7/28/70
"	"	SBE 140	"
SW1/4	11	SBE 211	7/28/70
"	"	SBE 212	"
SE1/4	11	SBE 265	7/27/70
"	"	SBE 266	"
SW1/4	12	SBE 337	7/25/70
"	"	SBE 338	"
NW1/4	13	SBE 339	7/25/70
"	"	SBE 340	"
"	"	SBE 341	"
"	"	SBE 342	"
"	"	SBE 343	"
"	"	SBE 344	"
"	"	SBE 345	"
"	"	SBE 346	"
"	"	SBE 347	"
"	"	SBE 348	"
SW1/4	13	SBE 349	7/25/70
"	"	SBE 350	"
"	"	SBE 351	"
"	"	SBE 352	"
"	"	SBE 253	"
"	"	SBE 354	"
"	"	SBE 355	"
"	"	SBE 356	"
NE1/4	14	SBE 267	7/27/70
"	"	SBE 268	"
"	"	SBE 269	"
"	"	SBE 270	"
"	"	SBE 271	"
"	"	SBE 272	"
"	"	SBE 273	"
"	"	SBE 274	"
"	"	SBE 275	"
"	"	SBE 276	"

RECEIVED
B.L.M. AZ STATE OFFICE

JUL 17 1979

Twp.12S., Rge.9E.:

10:00 A.M.

<u>Section</u>		<u>Name of Claimant</u>	<u>Date of Location</u>
NW1/4	14	SBE 213	7/28/70
"	"	SBE 214	"
"	"	SBE 215	"
"	"	SBE 216	"
"	"	SBE 217	"
"	"	SBE 218	7/29/70
"	"	SBE 219	7/27/70
"	"	SBE 220	"
"	"	SBE 221	"
"	"	SBE 222	"
SW1/4	14	SBE 223	7/27/70
"	"	SBE 224	"
"	"	SBE 225	"
"	"	SBE 226	"
"	"	SBE 227	"
"	"	SBE 228	"
"	"	SBE 229	"
"	"	SBE 230	"
SE1/4	14	SBE 277	7/25/70
"	"	SBE 278	"
"	"	SBE 279	"
"	"	SBE 280	"
"	"	SBE 281	"
"	"	SBE 282	"
"	"	SBE 283	"
"	"	SBE 284	"
NE1/4	15	SBE 141	7/28/70
"	"	SBE 142	"
"	"	SBE 143	"
"	"	SBE 144	"
"	"	SBE 145	"
"	"	SBE 146	"
"	"	SBE 147	"
"	"	SBE 148	"
"	"	SBE 149	"
"	"	SBE 150	"
NW1/4	15	SBE 53	7/30/70
"	"	SBE 54	"
"	"	SBE 55	"
"	"	SBE 56	"
"	"	SBE 57	"
"	"	SBE 58	"

(continued)

Twp.12S., Rge.9E.:

<u>Section</u>	<u>Name of Claim</u>	<u>Date of Location</u>
NW1/4	SBE 59	7/30/70
(continued)"	SBE 60	"
"	SBE 61	"
"	SBE 62	"
SW1/4	SBE 63	7/30/70
"	SBE 64	"
"	SBE 65	"
"	SBE 66	"
"	SBE 67	"
"	SBE 68	"
"	SBE 69	"
"	SBE 70	"
SE1/4	SBE 151	7/28/70
"	SBE 152	"
"	SBE 153	"
"	SBE 154	"
"	SBE 155	"
"	SBE 156	"
"	SBE 157	"
"	SBE 158	"
NE1/4	SBE 159	7/28/70
"	SBE 160	"
"	SBE 161	"
"	SBE 162	"
"	SBE 163	"
"	SBE 164	"
"	SBE 165	"
"	SBE 166	"
"	SBE 167	"
"	SBE 168	"
NW1/4	SBE 71	7/30/70
"	SBE 72	"
"	SBE 73	"
"	SBE 74	"
"	SBE 75	"
"	SBE 76	"
"	SBE 77	"
"	SBE 78	"
"	SBE 79	"
"	SBE 80	"

RECEIVED
B.L.M. AZ STATE OFFICE

JUL 17 1979

10:00 A.M.
PHOENIX, ARIZONA

RECEIVED
B.L.M. AZ STATE OFFICE

JUL 17 1979

Twp.12S., Rge.9E.:

	<u>Section</u>	<u>Name of Claim</u>	<u>Date of Location</u>
SW1/4	22	SBE 81	7/30/70
"	"	SBE 82	"
"	"	SBE 83	"
"	"	SBE 84	"
"	"	SBE 85	"
"	"	SBE 86	"
"	"	SBE 87	"
"	"	SBE 88	"
SE1/4	22	SBE 169	7/28/70
"	"	SBE 170	"
"	"	SBE 171	"
"	"	SBE 172	"
"	"	SBE 173	"
"	"	SBE 174	"
"	"	SBE 175	"
"	"	SBE 176	"
NE1/4	23	SBE 285	7/25/70
"	"	SBE 286	"
"	"	SBE 287	"
"	"	SBE 288	"
"	"	SBE 289	"
"	"	SBE 290	"
"	"	SBE 291	"
"	"	SBE 292	"
"	"	SBE 293	"
"	"	SBE 294	"
NW1/4	23	SBE 231	7/27/70
"	"	SBE 232	"
"	"	SBE 233	"
"	"	SBE 234	"
"	"	SBE 235	"
"	"	SBE 236	"
"	"	SBE 237	"
"	"	SBE 238	"
"	"	SBE 239	"
"	"	SBE 240	"
SW1/4	23	SBE 241	7/27/70
"	"	SBE 242	"
"	"	SBE 243	"
"	"	SBE 244	"
"	"	SBE 245	"
"	"	SBE 246	"
"	"	SBE 247	"
"	"	SBE 248	"

Twp.12S., Rge.9E.:

	<u>Section</u>	<u>Name of Claim</u>	<u>Date of Location</u>
SE1/4	23	SBE 295	7/25/70
"	"	SBE 296	"
"	"	SBE 297	"
"	"	SBE 298	"
"	"	SBE 299	"
"	"	SBE 300	"
"	"	SBE 301	"
"	"	SBE 302	"
NW1/4	24	SBE 357	7/25/70
"	"	SBE 358	"
"	"	SBE 359	"
"	"	SBE 360	"
"	"	SBE 361	"
"	"	SBE 362	"
"	"	SBE 363	"
"	"	SBE 364	"
"	"	SBE 365	"
"	"	SBE 366	"
SW1/4	24	SBE 367	7/25/70
"	"	SBE 368	"
"	"	SBE 369	"
"	"	SBE 370	"
"	"	SBE 371	"
"	"	SBE 372	"
"	"	SBE 373	"
"	"	SBE 374	"

RECEIVED
BLM. AZ STATE OFFICE

JUL 17 1979

10:00 A.M.
PHOENIX, ARIZONA

RECEIVED
BLM. AZ STATE OFFICE

A MC 18521

JUL 17 1979

10:00 A.M.
PHOENIX, ARIZONA

EXHIBIT A

The following unpatented lode mining claims situated in the Silver Bell Mining District, Pima County, Arizona, the names of which and the Book and Pages of recording of the location notices of which, in the office of the Recorder of Pima County, Arizona, are as follows:

<u>NAME OF CLAIM</u>	<u>RECORDING DATA</u>		<u>BLM SERIAL NUMBER</u>
	<u>BOOK OR DOCKET</u>	<u>PAGE</u>	
May No. 1	355	211	
May No. 2	352	300	
May No. 3	352	301	
May No. 4	352	302	
May No. 5	352	303	
May No. 6	430	201	
May No. 7	430	202	
May No. 8	466	4	
Amended	559	128	
May No. 9	566	462	
May 12	663	421	
May 13	663	422	
missing (May 14	663	423	
May no. 15	896	271	
May 16	1867	406	
May 17	1867	407	
May 18	1867	408	
May 19	1867	409	
Amended	3916	246	
May 20	1867	410	
May 21	1867	411	
May 22	2235	479	
May 23	2235	480	
May 24	2235	481	
May 25	2235	482	
May 26	2844	622	
May 27	2844	623	
May 28	2844	624	
May 29	2844	625	
May 30	2844	626	
May 31	2844	627	
May 32	2844	628	
May 33	2844	629	
May 34	2844	630	
May 35	2844	631	
May 36	2844	632	

<u>NAME OF CLAIM</u>	<u>BOOK OR DOCKET</u>	<u>PAGE</u>	<u>BLM SERIAL NUMBER</u>
May 37	2844	633	
May 38	2844	634	
May 39	2844	635	
May 40	2844	636	
May 41	2844	637	
May 42	2844	638	
May 46	2740	135	
May 47	2740	136	
May 48	2740	137	
May 49	2740	138	
May 50	2740	139	
May 51	2740	140	
May 59	2930	572	
Relocated	2930	572	
May 60	2981	798	
Amended	3016	480	
May 61	2981	799	
May 63	2930	573	
May 64	2930	574	
May 65	2930	575	
May 66	2930	576	
May 67	2930	577	
May 68	2930	578	
May 69	2930	579	
May 73	2930	580	
May 74	2930	581	
May 75	2930	582	
May 76	4263	458	
May 77	4263	459	
May 78	4263	460	
May 79	4263	461	
May 80	4263	462	
May 81	4263	463	
May 82	4263	464	
May 83	4263	465	
May 84	4263	466	
May 85	4263	467	
May 86	4263	468	
May 87	4263	469	
May 88	4263	470	
May 89	4263	471	
May 90	4263	472	
May 91	4326	942	
May 92	4326	943	
May 93	4326	944	
May 94	4326	945	
May 95	4326	946	
May 96	4326	947	
May 97	4326	948	
May 98	4326	949	
May 99	4326	950	

RECEIVED
 B.L.M. AZ STATE OFFICE
 JUN 17 1979
 10:00 A.M.
 PHOENIX, ARIZONA

RECEIVED
BLM AZ STATE OFFICE

A MC 48521

JUN 17 1979

10:00 AM
TUCSON, ARIZONA

<u>NAME OF CLAIM</u>	<u>RECORDING DATA</u>		<u>BLM SERIAL NUMBER</u>
	<u>BOOK OR DOCKET</u>	<u>PAGE</u>	
El Tiro 1	1756	175	
El Tiro 2	1756	176	
El Tiro 3	1756	177	
El Tiro 4	1756	178	
El Tiro 5	1756	179	
El Tiro 6	1756	180	
El Tiro 7	1756	181	
El Tiro 9	3944	314	
El Tiro 10	3944	315	
El Tiro 11	3944	316	
El Tiro 12	3944	317	
El Tiro 13	3944	318	
El Tiro 14	4002	569	
EL Tiro 15	4002	570	
El Tiro 16	4002	571	
El Tiro 18	4031	486	
El Tiro 18 Amended	4228	1	
El Tiro 19	4228	2	
El Tiro 20	4228	3	
El Tiro 21	4228	4	
El Tiro 22	4228	5	
El Tiro 23	4228	6	
El Tiro 24	4228	7	
El Tiro 25	4228	8	
El Tiro 26	4228	9	
El Tiro 27	4228	10	
El Tiro 28	4228	11	
El Tiro 29	4228	12	
El Tiro 30	4228	13	
El Tiro 31	4228	14	
El Tiro 32	4228	15	
El Tiro 33	4228	16	
El Tiro 34	4228	17	
El Tiro 35	4228	18	
El Tiro 36	4228	19	
El Tiro 37	4228	20	
El Tiro 38	4228	21	
El Tiro 39	4228	22	
El Tiro 40	4228	23	
El Tiro 41	4228	24	
El Tiro 42	4228	25	
El Tiro 43	4228	26	
El Tiro 44	4228	27	
El Tiro 45	4228	28	

<u>NAME OF CLAIM</u>	<u>RECORDING DATA</u>		<u>BLM SERIAL NUMBER</u>
	<u>BOOK OR DOCKET</u>	<u>PAGE</u>	
El Tiro 46	4228	29	
El Tiro 47	4228	30	
El Tiro 48	4228	31	
El Tiro 49	4326	941	

RECEIVED
B.L.M. AZ STATE OFFICE

JUL 17 1979

PHOENIX, ARIZONA

NOTICE!!

These documents have been scanned!

Do not place un-scanned documents beneath this notice!

Do not remove this notice from this file!

GPO Jacket No. 560-102
Print Order 61549
Rise Business Services, LLC
Job=AZ15 9/20/2019



Box Number= AZ15261



Claim Begin-End: AMC048521-AMC048863

6 Location Notices-Amendments and Supporting Documents



AZ15261-9

AMC047300-AMC048521

**NO
DOCUMENTS
FOUND**

NO DOCUMENTS FOUND
NO DOCUMENTS FOUND